



**HELLENIC REPUBLIC**  
**MINISTRY OF EMPLOYMENT SOCIAL SECURITY AND WELFARE**

**NATIONAL STRATEGY FRAMEWORK FOR THE  
ROMA**

DECEMBER 2011

<u>1. INTRODUCTION – MAIN CONCLUSIONS FROM ACTIONS ASSESSMENT (2001-2008)</u> .....	3
<u>2. THE TARGET GROUP’S CURRENT SITUATION</u> .....	4
<u>2.1. The Current situation of Roma in Greece</u> .....	4
<u>2.3 SWOT ANALYSIS</u> .....	6
<u>3. STRATEGIC OBJECTIVE BY 2020</u> .....	8
<u>4.1.1 GENERAL OBJECTIVE OF THE AXIS</u> .....	9
<u>4.1.2 PRIORITIZING NEEDS AND SETTING PRIORITIES</u> .....	9
<u>4.1.3 SUGGESTED MEASURES</u> .....	10
<u>4.1.4 FUNDING SCHEME OF SECTOR</u> .....	10
<u>The Budget of the specific axis will result after the foreseen revision of the Regional Operational Programs</u> .....	10
<u>4.1.5 TARGETS QUANTIFICATION PROPOSAL-INDICATIVE INDICATORS</u> .....	11
<u>4.2.1 GENERAL OBJECTIVE OF THE AXIS</u> .....	12
<u>4.2.2 PRIORITIZING NEEDS AND SETTING PRIORITIES</u> .....	12
<u>4.2.3 SUGGESTED MEASURES</u> .....	13
<u>4.2.4. FUNDING SCHEME OF SECTOR</u> .....	13
<u>4.2.5 TARGETS QUANTIFICATION PROPOSAL-INDICATIVE INDICATORS</u> .....	14
<u>4.3.1 GENERAL OBJECTIVE OF THE AXIS</u> .....	15
.....	15
<u>4.3.2 PRIORITIZING NEEDS AND FIXING PRIORITIES</u> .....	15
<u>4.3.5 FUNDING SCHEME OF SECTOR</u> .....	17
<u>4.3.6 TARGETS QUANTIFICATION PROPOSAL– INDICATIVE INDICATORS</u> .....	19
<u>4.4.1 GENERAL OBJECTIVE OF THE AXIS</u> .....	22
<u>4.4.2 SUGGESTED MEASURES</u> .....	22
<u>4.4.3 FUNDING SCHEME OF SECTOR</u> .....	23
<u>4.4.4 TARGETS QUANTIFICATION PROPOSAL– INDICATIVE INDICATORS</u> .....	25

## **1. INTRODUCTION – MAIN CONCLUSIONS FROM ACTIONS ASSESSMENT (2001-2008)**

Combating social exclusion and poverty constitutes a key policy priority of all EU Member States. Therefore, social inclusion and equal treatment of groups with cultural particularities represents a special challenge, in the sense that it should ensure both harmonious co-existence within the broader social fabric-on terms of democracy and justice- as well as respect for the personality as necessary prerequisites for social cohesion and prosperity. Every member state is called upon to elaborate a national strategy/national strategic planning on the social inclusion of the Roma.

In Greece, the strategic approach follows the concept of the previous 'Integrated Action Program for the Social Inclusion of Greek Roma (2001-2008)' and adopts specific guidelines, taking into consideration the conclusions of the assessment and results of interventions, as included in the study co-financed by the European Social Fund : '*Fact-finding of the Existing Situation of ROMA in Greece. Actions Report and Elaboration of an Action Plan for the 4<sup>th</sup> Programming Period*'.

The main objective of the 'Integrated Action Program for the Social Inclusion of Greek Roma (2001-2008)' was the implementation of a housing policy for Greek Roma, combined with operations that would support and promote their social inclusion (training, education, promotion to employment, healthcare services provision, culture and sports). The Integrated Action Plan specified two axes: Axis 1: Infrastructure and Axis 2: Services.

A key conclusion deriving from the Integrated Action Plan (2001-2008) assessment is that at planning level, the plan responded to the necessity and the timely character of the integrated approach based on Greek Roma diagnosed needs and problems; at operational level though, the above basic option was not ensured due to the following factors:

1. the organizational weaknesses of the Operational Program, which never obtained an operational structure, implementation and monitoring mechanisms and primarily a single center for actions coordination.
2. the thematic approach option (vertical) and not the spatial approach (horizontal) of intervention.
3. the occasional allocation of funds.
4. the gradual degradation of interventions upon implementation, resulting from the absence of rigorous specifications and the deficit in evaluation and monitoring procedures.

The National Strategy for the Social Inclusion of Roma 2012-2020, considering the shortcomings of the previous programming period, presents the following objectives:

- the systematic and non-occasional recording and depiction of the current situation

- the review of priorities planning rationalism, based on the fact-finding results
- the re-setting of priorities at short term, mid term and long term level, taking into account the current needs of the target group and the available resources (human and financial ones)
- the establishment of an administrative mechanism of integrated national strategy management

The drafting of a **long term Multisectoral Action Plan** and its specification on the basis of a social operational planning per sector (sectoral operational projects) at regional level (top-down process) are sought after with integrated interventions to be implemented in the municipalities and the country's settlements and on the basis of the required synergy between sectoral and spatial levels and interventions.

## **2. THE TARGET GROUP'S CURRENT SITUATION**

### **2.1. The Current situation of Roma in Greece**

This social group is subject to a multi-faceted social exclusion in the sectors of housing, employment, health and education.

The Roma population have settled and present the highest concentrations in big urban centers and in rural areas where most of employment opportunities arise,. According to a survey through a questionnaire in the Municipalities, carried out in 2008 in order to record ROMA residence areas, the total population in the discernible and recognizable residence areas amounts approximately at 12.000 settled families or 50.000 people, i.e an increase in the order of 8%-10%, given that the respective estimate for 1998 was approximately 43.000 persons (Annex).

The largest population concentrations (more than 1.000 families) appear in **four (4) regions** (Eastern Macedonia-Thrace, Thessaly, Western Greece and Central Macedonia).

In particular, the situation per sector is as follows:

**HOUSING:** The housing issue is a main problem as the vast majority lives in makeshift housing units. Their living conditions, by 50% in prefabricated houses, shanties, huts and in general makeshift settlements, are poor as they are overcrowded and lacking the rudimentary technical and social infrastructure, This constitute an impediment to a decent living and to the social inclusion of Roma.

The existence of basic comforts being something guaranteed in the general population even in rural areas, is on the contrary a serious predicament for Roma households, not only in the shells not constituting a regular residence (huts, tents) but even in some houses that have developed from huts, illegal constructions etc.

**EMPLOYMENT:** For the majority of the population income depends primarily on their employment, being of seasonal character and in many cases lying outside the formal labor market. Many households are underpinned on seasonal labor of one member and on welfare allowances they are entitled to as destitute households with many children. In general, Roma income is low with the vast majority of households standing well below the poverty line.

The overall picture is that Roma population is cut off the formal labor market and the majority of them is engulfed in a non formal, 'underground market', without sustainable economic prospects. The emerging reality is characterized by poverty and detachment from the continuously evolving labor market developments.

**EDUCATION:** With regard to education the largest part of the population (particularly of more advanced ages) still remains illiterate, while non school attendance seems to register gradual reduction from generation to generation; however, their participation in education is not sufficient, not able to strengthen and improve professional mobility and status.

Most of students, beyond the age of 12, drop out of school to work in order to contribute to family income.

Attendance is influenced by external factors, such as displacement, economic hurdles leading to child labor, distance from school, racism phenomena at schools, lack of suitable and permanent housing etc.

**HEALTH:** Health problems are directly associated with their socioeconomic profile, living conditions and labor as well as with their overall educational background; as a result, the population presents ailing health, short life expectancy and high child mortality levels.

Notwithstanding the steps taken in the last years on abovementioned sectors, no substantial treatment of the needs has been achieved as the efforts were not connected with an integrated approach for broad improvement of the adverse socio-economic living standards of the population.

For all the above reasons and considering that the existing data come from the 2008 survey which resulted from the answers of the responding Municipalities ( not all Municipalities responded), a **web application** has been developed by the General Secretariat for Community and Other Resources Management, aimed at the **institutionalized and full depiction of the current situation with the objective to attain sound targeting of interventions in the context of the National Strategy for Roma 2012 - 2020.**

This application involves the country's Municipalities, encompassing Roma settlements in their geographical boundaries. Mapping is carried out at national, regional and local level and specializes in Roma settlements or in Roma concentrations in urban fabrics. The database has been designed to integrate any existing data and illustrates the parameters presenting an integrated picture of Roma condition, as it includes information of their settling down, housing data and home ownership, infrastructure, group characteristics, living conditions, employment conditions, data on the level of education, health etc.

Data completion and updating is compulsory for all Municipalities under the supervision of the Regions. This web application will become a significant tool for full and reliable mapping of the target group's living standards through time, responding to the ascertained shortage of reliable and updated statistical data for correct planning of local integrated interventions. Moreover, this application will become the basis for monitoring and evaluation of the Strategy's interventions.

Besides the country's institutions, access possibility to the EU competent Directorates has been provided for data monitoring.

### 2.3 SWOT ANALYSIS

The following table presents the main positive points and weaknesses for the target group as a whole, as such derive from the policy implementation experience and the relevant studies at national level.

In addition, opportunities are presented for more effective targeting and implementation of future interventions in every sector as well as threats and shortcomings that need to be taken into consideration in the future planning and implementation of interventions.

NEEDS/SECTORAL PROBLEMS	POSSIBLE SOLUTIONS
<p style="text-align: center;"><u>HOUSING</u></p> <ul style="list-style-type: none"> <li>• Lack of rudimentary accommodation-inappropriate living conditions</li> <li>• Inappropriate housing and accommodation premises</li> <li>• Remote- isolated areas for settlement – outside the urban plan</li> <li>• Shortage of basic infrastructure in houses</li> </ul>	<p style="text-align: center;"><u>HOUSING</u></p> <ul style="list-style-type: none"> <li>• Acquisition of housing through loans</li> <li>• Ensuring basic living conditions</li> <li>• Improvement of existing settlements and small houses</li> <li>• Eligibility of housing interventions by the ERDF</li> <li>• Interventions to offer accommodation to population living in non legal settlements</li> </ul>

<p>and settlements</p> <ul style="list-style-type: none"> <li>• Densely populated settlements</li> <li>• Shortage of suitable lands</li> <li>• <u>EMPLOYMENT</u></li> <li>• Non inclusion in the labor market – marginalization</li> <li>• Restriction in sectoral activities</li> <li>• atypical work</li> <li>• Lack of professional licenses</li> <li>• High unemployment rates</li> <li>• Seasonal work – Employment</li> <li>• exclusion of women from the labor market</li> <li>• Lack of social security</li> </ul> <p style="text-align: center;"><u>EDUCATION</u></p> <ul style="list-style-type: none"> <li>• Low education rates– illiteracy</li> <li>• Difficulty in students' school attendance</li> <li>• Negative attitude to education</li> <li>• Shortage of basic educational infrastructure and of teachers and specialized teaching staff</li> </ul> <p style="text-align: center;"><u>HEALTH –SOCIAL CARE</u></p> <ul style="list-style-type: none"> <li>• High mortality rates–short life expectancy</li> <li>• Inability to access the Healthcare system</li> <li>• Lack of Information</li> <li>• Multiple social exclusion</li> </ul>	<p style="text-align: center;"><u>EMPLOYMENT</u></p> <ul style="list-style-type: none"> <li>• Participation in training programs</li> <li>• Employment Initiatives – Integrated Interventions Programs</li> <li>• Elaboration of social economy actions</li> <li>• Territorially targeted actions</li> <li>• Actions for the reduction of undeclared work</li> <li>• Employment opportunities in the sector of Green growth</li> <li>• Development of entrepreneurship</li> <li>• Encouraging access to micro-credits</li> </ul> <p style="text-align: center;"><u>EDUCATION</u></p> <ul style="list-style-type: none"> <li>• Inter-generational reduction of school non attendance</li> <li>• Decrease of school drop-out in Roma population</li> <li>• Interventions for the inclusion of Roma children in the education system</li> <li>• Awareness raising actions in Roma settlements with regard to education</li> </ul> <p style="text-align: center;"><u>HEALTH –SOCIAL CARE</u></p> <ul style="list-style-type: none"> <li>• Increase of vaccination frequency</li> <li>• Medical follow-up of women</li> <li>• Improvement of access to the Healthcare system</li> <li>• Healthcare education actions</li> <li>• Service provision for social inclusion</li> </ul>
<b>THREATS</b>	<b>OPPORTUNITIES</b>
<ul style="list-style-type: none"> <li>• Lack of data and indicators on social inclusion attainment rate</li> <li>• Lack of homogeneity in the population</li> <li>• Fragmentary and non sustainable interventions</li> <li>• Stereotypes and prejudices</li> <li>• Difficulty in allocating funds</li> <li>• Difficulty in achieving coordination – synergy between stakeholders</li> <li>• Lack of confidence</li> </ul>	<ul style="list-style-type: none"> <li>• Possibility to utilize resources from structural funds</li> <li>• Past experience as a basis for the development of integrated intervention programs</li> <li>• Change in the way of life of Roma due to permanent settlement in a region</li> <li>• Incentives to self-employment and commerce</li> <li>• Utilization of the target group’s capabilities</li> <li>• Vocational specialization</li> <li>• Flexibility in healthcare-employment-education</li> </ul>

<ul style="list-style-type: none"> <li>• Weak inclusion in local communities</li> </ul>	<p>services</p> <ul style="list-style-type: none"> <li>• Development of social dialogue</li> <li>• Insufficient population census</li> <li>• Registry Offices – Municipal rolls - Incomplete information</li> </ul>
---	---

### 3. STRATEGIC OBJECTIVE BY 2020

The primary objective of the Action Plan is to lift social exclusion conditions and to create the conditions for the social inclusion of the Roma.

The above strategic objective is served by three individual general targets. In particular, per general objective:

*A. Ensuring and guaranteeing 'accommodation'*

*B. Development of a supportive **network of social intervention** (in the sectors of employment, education, health and social inclusion)*

*C. Development of **Social dialogue** and consensus through social empowerment and participation of Roma themselves.*

These general targets shall be implemented in **short term** (2012-2016), **midterm** (2016-2020) and **long term** time frame (2020-..)

**In particular, per general objective:**

*A. Ensuring and guaranteeing 'accommodation'*

The first general target includes interventions aimed at covering the needs of the target-group of Roma for acceptable living conditions.

*B. Development of a supportive **network of social intervention** (in the sectors of employment, education, health and social inclusion)*

The second general target involves interventions in the following sectors:

- **Education till 2020:** increase the number of Roma enrolling and attending compulsory education by offering the corresponding knowledge
- **Employment till 2020** to cut down on undeclared work, enhance accessibility to the labor market and strengthen entrepreneurship particularly amongst young Roma.
- **Health-Social Care** till 2020 to ensure access to primary Healthcare Service and support of Roma towards the process of full integration.

The foregoing general targets are complemented by horizontal supportive actions taking into consideration the "10 Basic Principles" on the social inclusion of Roma, as stated in the announcement of the European Commission (COM 2011/173).



These horizontal actions regard:

- Arrangement of civil and municipal status
- Culture
- Awareness raising

#### **4. PRIORITY AXES**

In accordance with the general strategy objectives, the Action Plan is comprised of the four basic sectors, in line with the object of suggested interventions.

Therefore, interventions are classified in '**Priority Axes**', being structured as follows in the Action Plan on the Social Inclusion of Roma:

<b>AXIS</b>	<b>INTERVENTION SECTOR</b>
<b>PRIORITY AXIS 1</b>	<b>Housing and Basic Infrastructure</b>
<b>PRIORITY AXIS 2</b>	<b>Promotion to Employment and Vocational Training</b>
<b>PRIORITY AXIS 3</b>	<b>Education</b>
<b>PRIORITY AXIS 4</b>	<b>Health –Social care</b>

#### **4.1 PRIORITY AXIS 1: Housing and Basic Infrastructure**

##### **4.1.1 GENERAL OBJECTIVE OF THE AXIS**

The overall condition of the Roma in Greece as regards housing is largely characterized as unsuitable, as the living standards do not match the minimum acceptable accommodation standards.

The key objective of this Axis is to plan and develop housing assistance measures that would ensure the establishment and integration of Roma to local communities through sustainable residence models. In this perspective, the strategy on the management of Roma residence should aim at a **sustainable, safe and operational accommodation**, organically associated with the urban and social fabric.

##### **4.1.2 PRIORITIZING NEEDS AND SETTING PRIORITIES**

The concept of permanent residence is a multi-faceted one involving, beyond housing, the technical infrastructure (utility networks, waste management systems and other healthcare parameters, communication networks, transport, management of natural and technological risks etc), access to social services (education, health, social care infrastructure and other services).

The various premises of residence, depending on the typology<sup>1</sup> of settlements where Roma live, present, in a variable frequency and to variable extent and

---

<sup>1</sup> Shanties, huts, tents or/and shells in inappropriate places or hazardous non sanitary living conditions, deficient access to rudimentary technical infrastructure

intensity, significant spatial planning problems which determine future possibilities of spatial integration to the urban fabric, ownership problems and important deficiencies in technical infrastructure and services.

Based on the above, measures and actions will lead to:

- ensuring basic human rights and hygiene conditions
- low-cost interventions involving a large number of persons
- coping with acute problems
- upgrading of existing accommodation (appropriate as residences, if there are any)
- Selection of areas with acute housing problems for innovative housing solutions

#### 4.1.3 SUGGESTED MEASURES

MEASURE	ACTION CATEGORY	INDIVIDUAL INDICATIVE ACTIONS BASED ON SPECIFIC TARGETS <sup>2</sup>
Measure 1	Technical Studies	
Measure 2	Improvement of infrastructure and living conditions	<ul style="list-style-type: none"> <li>- Interventions in settlements-shanties, huts, tents-in permanent position, usually found in inappropriate or dangerous for that purpose positions, lacking any water supply, power or sewage infrastructure, while accommodation does not guarantee not even the basic hygiene conditions.</li> <li>- Improvement of water and power supply networks in the existing settlements</li> <li>- Regeneration of existing settlements</li> <li>- Improvement of houses</li> <li>- Rehabilitations/renovations of existing buildings in the existing housing stock</li> <li>- Rent subsidy</li> <li>- Organization of camping infrastructure for transit settlements</li> </ul>

#### 4.1.4 FUNDING SCHEME OF SECTOR<sup>3</sup>

<sup>2</sup> The above actions will be specified in Regional multisectoral action plans in the first semester 2012.

<sup>3</sup> The Budget of the specific axis will result after the foreseen revision of the Regional Operational Programs

PRIORITY AXIS	MEASURE	EU FUNDING (mn euros)			NATIONAL PUBLIC PARTICIPATI ON	PRIVATE PARTICIPATI ON	TOTAL PUBLIC EXPENDITU RE (mn euros)
		ERDF *	ESF	COHESION FUND			
<b>HOUSING - BASIC INFRASTRUCTURE</b>	<b>1</b>				<b>X</b>		-
	<b>2</b>	<b>X</b>			<b>X</b>		
	<b>3</b>	<b>X</b>			<b>X</b>		
	<b>4</b>	<b>X</b>	<b>X</b>		<b>X</b>		
	<b>5</b>	<b>X</b>			<b>X</b>		
	<b>6</b>	<b>X</b>			<b>X</b>		
<b>TOTAL</b>		<b>X</b>			<b>X</b>		

#### 4.1.5 TARGETS QUANTIFICATION PROPOSAL-INDICATIVE INDICATORS

Axis	MEASURE	Indicative Titles of Indicators <sup>4</sup>	Base value	Target Value 2016	Target Value 2020
<b>HOUSING - BASIC INFRASTRUCTURE</b>	<b>1</b>	Technical Studies			
	<b>2</b>	Improvement of infrastructure and living conditions	Number of existing settlements to be regenerated/upgraded		
Number of houses to be improved Number of beneficiaries from housing interventions					

<sup>4</sup> The indicators will be finalized after the foreseen revision of the Regional Operational Programs

#### 4.1.6 TIMETABLE

TIMETABLE <sup>5</sup>									
MEASURES	2012	2013	2014	2015	2016	2017	2018	2019	2020
1. Technical Studies									
2. Improvement of infrastructure and living conditions									

#### 4.1.7 POTENTIAL BENEFICIARIES

- Local Government Bodies of a' and b' degree
- Enterprises of Local Government Organizations of a' and b' degree
- Public Entities of Local Government Organizations of a' and b' degree
- Regional Associations of Municipalities
- Public Social Housing Organizations (Workers' Housing Organization, etc)

#### 4.2. PRIORITY AXIS 2: EMPLOYMENT-OCCUPATIONAL TRAINING

##### 4.2.1 GENERAL OBJECTIVE OF THE AXIS

The Axis general objective is the multilayered intervention for quantitative and qualitative boosting of ROMA employment.

##### 4.2.2 PRIORITIZING NEEDS AND SETTING PRIORITIES

POMA remain unemployed for a longer period than the country's mainstream population and a vast majority is registered as occasional or seasonal worker or not registered at all.

Therefore, priorities are the following:

1. to combat undeclared work and legalize existing occupations
2. to develop - modernize existing occupations
3. to develop small scale entrepreneurship
4. to support the set up of new enterprises
5. to get familiar with salaried work
6. to develop new professional skills
7. to reinforce safety conditions at work

---

<sup>5</sup> The timetable will be finalized after the foreseen revision of the Regional Operational Programs

#### 4.2.3 SUGGESTED MEASURES

MEASURE	INTERVENTION CATEGORY:	INDIVIDUAL INDICATIVE ACTIONS BASED ON SPECIFIC TARGETS
<b>Measure 1</b>	Cut down on ROMA unemployment by strengthening business activity and salaried work	<ul style="list-style-type: none"> <li>- Combat undeclared work</li> <li>- Legalization of existing occupations of Roma</li> <li>- Development-modernization of existing occupations of Roma</li> <li>- Facilitated access to micro-credits</li> <li>- Develop new professional skills</li> <li>- Develop small scale entrepreneurship</li> <li>- Local Actions for the Social Inclusion of Vulnerable Groups</li> <li>- Increased access to the social security system</li> </ul>
<b>Measure 2</b>	Territorially Targeted Actions	<ul style="list-style-type: none"> <li>- Diagnosis of specialized local needs and highlight of development capabilities in the areas of intervention.</li> <li>- Local targeted Actions for promotion of employment and entrepreneurship</li> </ul>

#### 4.2.4. FUNDING SCHEME OF SECTOR

AXIS	MEASURE	EU FUNDING			NATIONAL PUBLIC PARTICIPATION	PRIVATE PARTICIPATION	TOTAL PUBLIC EXPENDITURE
		ERDF	ESF	COHESION FUND			
<b>EMPLOYMENT</b>	<b>1</b>	Flexibility Clause	X	9.5 mn.	0.5 mn.		
	<b>2</b>	Flexibility Clause	X K.O	9.5 mn.	0.5 mn.		
<b>TOTAL</b>			X				<b>20 mn.</b>

#### 4.2.5 TARGETS QUANTIFICATION PROPOSAL-INDICATIVE INDICATORS

Axis	MEASURE	Title of Indicator <sup>6</sup>	Base value <sup>7</sup>	Target Value 2016	Target Value 2020
<b>EMPLOYMENT-VOCATIONAL TRAINING</b>	<b>1</b>	Cut down on ROMA unemployment by strengthening business activity and salaried work	Number of benefited individuals from active employment policies		5.000
	<b>2</b>	Territorially Targeted Actions	Number of Territorial Action Plans to reinforce Roma employment		15

#### 4.2.6 TIMETABLE

TIMETABLE									
MEASURES	2012	2013	2014	2015	2016	2017	2018	2019	2020
Cut down on ROMA unemployment by strengthening business activity and salaried work									
Territorially Targeted Actions									

#### 4.2.7 POTENTIAL BENEFICIARIES

- POM Network
- Centre of Supplementary Supportive Services, Counseling Supportive Services Bodies, and Non Governmental Organizations being active in Roma issues
- Enterprises of Local Government Organizations implementing -socio-medical centers
- Local Government Organizations and Enterprises thereof. Cross-municipal Enterprises and Civil Law Partnerships set up by Local Government bodies with organized service for providing the relevant actions.
- OAED (Manpower Employment Organization)
- Certified Vocational Training Centres
- Public entities, Legal Persons governed by Public Law and Legal Persons governed by Private Law subject to the State's supervision having implemented related actions in the past.

<sup>6</sup> The indicators and values mentioned will be finalized after the quantitative specification of the interventions to be fixed per Priority Axis, at the level of Measure and Actions

<sup>7</sup> The indicative base values presented come from the actions assessment data in the sector of employment in the period 2001-2007

- Non Governmental Organizations of human rights and of the social sector with experience in related services; this is evidenced by their participation in the implementation of National or European Programs and by their overall activity, within the country, in a similar sector.
- Associations-Societies of benefited parties.
- Development Partnerships pursuant to art. 18, L. 4019/2011 (Government Gazette 216/A)

### **4.3 PRIORITY AXIS 4: EDUCATION**

#### **4.3.1 GENERAL OBJECTIVE OF THE AXIS**

The main focus pertaining to Roma education is the inclusion of children in the school environment aiming at curbing school drop-out and failure and at expanding their education to all grades of education, increasing thus the level of their social, cultural and functional literacy. Moreover, as regards adults, the main objective is to reduce illiteracy by boosting at the same time their functional literacy, at least in the categories of reading, writing and numeracy.

#### **4.3.2 PRIORITIZING NEEDS AND FIXING PRIORITIES**

Roma population is experiencing a particular social exclusion, with obvious results both in employment and economic indicators, in the living conditions- mainly in settlements -, in the life conditions and in education.

The schooling of Roma children, being the outcome of Roma way of life and of their social exclusion is still characterized by:

- lack of pre-school education
- delayed enrolment and beginning of the education process
- low rate of school enrolment
- insufficient attendance and frequent drop-outs
- low performance
- early discontinuation of compulsory schooling
- racist behaviors in the school environment.

Therefore, the targets set out are the following:

1. to ensure school attendance and combat school drop-out of Roma children
2. to achieve Roma pupils educational integration in all grades of education and to cut down on school failure
3. to eliminate stereotypes and prejudices of local communities and of the educational and student community
4. to increase the level of social, cultural and functional literacy of the Roma and their integration in the social framework
5. to empower the relationship between Roma families and the school and to put forward the positive effect of education on Roma people's lives

#### **4.3.3 SUGGESTED MEASURES**

<b>MEASURE</b>	<b>INTERVENTIONS CATEGORY</b>	<b>INDIVIDUAL INDICATIVE ACTIONS BASED ON SPECIFIC TARGETS</b>
<b>Measure 1</b>	To explore the needs and implement improvements in school infrastructure	<ul style="list-style-type: none"> <li>- Suitability of buildings</li> <li>- Adequate school equipment</li> <li>- Ensuring access of Roma students to school</li> </ul>
<b>Measure 2</b>	To enhance and support Roma children's school attendance in Pre-school Education	<ul style="list-style-type: none"> <li>- Programs to strengthen the social skills of Roma in early childhood aiming at smooth school integration</li> <li>- Health Promotion Seminars</li> <li>- Programs to strengthen the relation between Roma family and School</li> <li>- To provide the appropriate educational material to preschool Roma students in</li> </ul>
<b>Measure 3</b>	Systemic intervention for the monitoring of Roma children enrolment and attendance in compulsory grades of education	<ul style="list-style-type: none"> <li>- Study for the elaboration of a population Monitoring and Census Mechanism</li> <li>- Elaboration of a population Monitoring and Census Mechanism</li> <li>- Tools to monitor enrolments and to evaluate quality and attendance frequency</li> </ul>
<b>Measure 4</b>	Educational support of Roma students and social inclusion actions	<ul style="list-style-type: none"> <li>- Introduction of Reception classes</li> <li>- Summer supportive classes</li> <li>- Seminars on children's rights</li> <li>- Information on sexual education issues and on the prevention of child/adolescent pregnancies placing emphasis on gender equality</li> <li>- Programs to deal with school bullying and violence</li> <li>- Development of activities outside school hours focusing on special skills (e.g music, dance, mathematics)</li> <li>- Support to Roma families through intermediaries, social workers, psychologists etc.</li> </ul>
<b>Measure 5</b>	Support Actions to Teachers of all grades of compulsory education	<ul style="list-style-type: none"> <li>- Training and Awareness-raising Programs</li> <li>- Provision of Support and Counseling to Teachers through Psychologists and Social Workers</li> <li>- Exploring the possibility of awarding</li> </ul>



		credit points to teachers working in school with Roma student population higher than 30%
<b>Measure 6</b>	Strengthening of Adults Education and Training and Special care for children at the age of 12-17 with drop-out rates	<ul style="list-style-type: none"> <li>- Information and participation encouragement to young students at the age of 18-30 in Second Chance Schools and Adult Education Centers</li> <li>- Special care for Roma women participation in the above programs</li> <li>- Seminars on life long learning and on issues of personnel management and family income (micro financing) and vocational training in order to enhance women's education</li> <li>- Elaboration of Monitoring and Support Mechanisms for students at the age of 12-17 who join the educational system with delay or are re-integrated in the educational system</li> </ul>
<b>Measure 7</b>	Provision of incentives for Inclusion and Successful Attendance in secondary and tertiary Education	<ul style="list-style-type: none"> <li>- Institutionalization of scaled up money awards, depending on the grade of successful completion of every cycle of studies</li> <li>- Dissemination of good practices of children who benefited in Roma communities</li> <li>- Organization of cultural events and school competitions in special skills providing for a number of Roma students to be awarded.</li> </ul>
<b>Measure 8</b>	Information and Sensitization of local communities on Roma issues	<ul style="list-style-type: none"> <li>- Experiential Seminars and Day conferences to raise awareness on Roma rights</li> <li>- Roma culture promotion actions with a 30% participation of Roma population</li> </ul>

#### 4.3.5 FUNDING SCHEME OF SECTOR

PRIORITY AXIS	MEASURE	EU FUNDING			
---------------	---------	------------	--	--	--

		ERDF	ESF	COHESION FUND	NATIONAL PUBLIC PARTICIPATION	PRIVATE PARTICIPATION	TOTAL PUBLIC EXPENDITURE (Amounts in mn Euros)
<b>TRAINING</b>	<b>1</b>	X	X				
	<b>2</b>		X				
	<b>3</b>		X				
	<b>4</b>		X				
	<b>5</b>		X				
	<b>6</b>		X				
	<b>7</b>		X				
	<b>8</b>		X				
<b>TOTAL</b>							

As regards the funding of actions in the context of the National Strategy for the Roma, since September 2010 until 2013, two Programs are implemented with the NSRF funding, under the auspices of the Ministry of Education, with a total budget of 11.287.500 Euros. The Program 'Education of Roma Children' with the National and Kapodistrian University of Athens as beneficiary, of 8.387.500 Euros budget and the Program 'Education of Roma children in Macedonia and Thrace' with the Aristotelian University of Thessaloniki as beneficiary, of a budget of 2.900.000 Euros. Most of the above reported actions take place already through the programs and will continue until 2013. Additional resources will be earmarked for the next period 2014-2020.

#### 4.3.6 TARGETS QUANTIFICATION PROPOSAL- INDICATIVE INDICATORS

AXIS	MEASURE	Indicator Title <sup>8</sup>	Base value <sup>9</sup>	Target Value 2016 <sup>10</sup>	Target Value 2020
<b>TRAINING</b>	<b>1</b> To explore the needs and implement improvements in school infrastructure	Number of schools with sufficient number of rooms and school equipment	--	20%	50%
		Number of students being transferred from their place of residence to the schools they attend			
	<b>2</b> To enhance and support Roma children school attendance in Pre-school Education	1. Number of programs to reinforce social skills of Roma children attending early school education	1	2	2
		2. Number of Schools having carried out Health Education Seminars	--	20%	40%
		3. Percentage of Roma families to be participating in programs strengthening the relation between Family-School	--	20%	30%
		4. Number of preschools to be delivered the educational material	--	40%	90%
<b>3</b> Systemic intervention for the monitoring of Roma children enrolment and attendance in compulsory grades of education					

<sup>8</sup> The indicators and values mentioned shall be finalized after the quantitative specification of interventions to be defined per Priority Axis, at the level of Measure and Actions

<sup>9</sup> The indicative base values presented derive from actions assessment data in the education sector in the period 2001-2007, that took place during Phase A' of the Project.

<sup>10</sup> The indicative target values presented refer to a decade time frame.

	<b>4</b> Educational support of Roma students and social inclusion actions	1.Reception classes	79	150	100	
		2.Summer supportive classes	--	50	80	
		3. Percentage of schools with Roma students who participate in seminars on children's rights	--	30%	50%	
		4. Percentage of schools participating in the Information campaigns on sexual education issues and on the prevention of child/adolescent pregnancies placing emphasis on gender equality	--	30%	0%	5
		5. Percentage of schools with Roma students having implemented programs on combating school bullying and violence	--	40%	0%	6
		6. Percentage of students who will benefit from activities outside school hours	--	20%	0%	4
		7. Number of intermediaries, social workers, psychologists to support the Roma	120	300	500	
	<b>5</b> Support Actions to Teachers of all grades of compulsory education	Number of teachers participating in the programs	2000	3500	6000	
		Number of intermediaries, social workers, psychologists for Teachers counseling	--	100	200	
	<b>6</b> Strengthening of Adults Education and Training and Special care for children at the age of 12-17 with drop-out rates	-Increase in the number of Roma at the age of 18 – 30 having attended Second Chance Schools and Adult Education Centers	--	80%	120%	
-Percentage of Roma women in the above programs		--	20%	30%		
- Higher number of students at the age of 12-17 who joined the educational system with delay or were re-integrated in the educational system		--	15%	30%		

	<b>7</b>	Provision of incentives for Inclusion and Successful Attendance in secondary and tertiary Education	- Number of cultural actions and school competitions in special skills	--	50	100
	<b>8</b>	Information and Sensitization of local communities on Roma issues	Percentage of Municipalities with Roma population which have implemented Experiential Seminars and Day conferences to raise awareness on Roma rights	--	20%	50%
			Number of promotion actions of Roma culture taking place in Municipalities	--	20	50

#### 4.3.6 TIMETABLE

MEASURES	TIMEFRAME								
	2012	2013	2014	2015	2016	2017	2018	2019	2020
1	+	+	+	+	+	+	+	+	+
2	+	+	+	+	+	+	+	+	+
3			+	+	+	+	+	+	+
4	+	+	+	+	+	+	+	+	+
5	+	+	+	+	+	+	+		
6			+	+	+	+	+	+	+
7				+	+	+	+	+	+
8			+	+	+	+	+	+	+

#### 4.3.7 POTENTIAL BENEFICIARIES

- Ministry of Education and Religious Affairs
- Institute of Continuing Adult Education
- POM Network
- Centre of Supplementary Supportive Services, Counseling Supportive Services Bodies, and Non Governmental Organizations being active in Roma issues
- Local Government Organizations and Enterprises thereof. Cross-municipal Enterprises and Civil Law Partnerships set up by Local Government bodies with organized service for providing the relevant actions.
- Certified Vocational Training Centres

- Public entities, Legal Persons governed by Public Law and Legal Persons governed by Private Law subject to the State's supervision having evidence-based experience of related actions in the past.
- Non Governmental Organizations of human rights and of the social sector with experience in related services; this is evidenced by their participation in the implementation of National or European Programs and by their overall activity, within the country, in a similar sector.
- Associations-Societies of benefited parties.
- Legal Entities with organized service in providing related operations.

#### **4.4 PRIORITY AXIS 2: HEALTH –SOCIAL CARE**

##### **4.4.1 GENERAL OBJECTIVE OF THE AXIS**

The specific Axis includes the sectors of health and social care. The intervention in the Health sector shall respond to a dual objective:

- a) access to primary healthcare services and
- b) interventions of preventive medicine and healthcare.

The interventions in social services sector shall be focusing on:

- a) the provision of services and
- b) covering basic needs

##### **4.4.2 SUGGESTED MEASURES**

MEASURE	INTERVENTIONS CATEGORY	INDIVIDUAL INDICATIVE ACTIONS BASED ON SPECIFIC TARGETS
<b>Measure 1</b>	Access to primary Healthcare particularly for children and women, to Health Education Programs and to field research programs of epidemiological data	<ul style="list-style-type: none"> <li>- Information and awareness raising of human resources on primary healthcare</li> <li>- Conferences to give information to Roma population on the rights, the healthcare services and the rational use of such services</li> <li>- Mobile Vaccination Units, of primary healthcare and mental health</li> <li>- Systemic Experiential Local Interventions (sexual education, family planning, addictions to substances, hygiene conditions etc)</li> <li>- Field research on health and hygiene conditions</li> </ul>
<b>Measure 2</b>	Roma and Vulnerable Groups Support Centers and centers for the support of family and children	<ul style="list-style-type: none"> <li>- Social and healthcare services</li> <li>- Provision of counseling services and basic needs satisfaction</li> <li>- Development of Networks between local social care bodies</li> <li>- Activation of Volunteerism and Corporate Social Responsibility</li> </ul>
<b>Measure 3</b>	Elaboration of actions to empower Roma women	<ul style="list-style-type: none"> <li>- Experiential Local Programs</li> <li>- Training of competent executives (connection to M3)</li> <li>- Access to competent bodies</li> </ul>

#### 4.4.3 FUNDING SCHEME OF SECTOR

PRIORITY AXIS	MEASURE	EU FUNDING (mn Euros)			NATIONAL PUBLIC PARTICIPATION (mn Euros)	PRIVATE PARTICIPATION (mn Euros)	TOTAL PUBLIC EXPENDITURE (mn Euros)
		ERDF	ESF	COHESION FUND			
<b>HEALTH –SOCIAL</b>	<b>1</b>		950.000		50.000		1.000.000

<b>CARE</b>	<b>2</b>		14.250.0000		750.000		15.000.00
	<b>3</b>		95.0000		50.000		100.000
<b>TOTAL</b>							<b>16.1 mn.</b>



#### 4.4.4 TARGETS QUANTIFICATION PROPOSAL– INDICATIVE INDICATORS

AXIS	MEASURE	Indicator Title <sup>11</sup>	Base value <sup>12</sup>	Target Value 2016 <sup>13</sup>	Target Value 2020	
HEALTH	1	Access to primary Healthcare particularly for children and women, to Health Education Programs and to field research programs of epidemiological data	Number of Programs on Primary Healthcare in Roma settlements	0	110 settlements	
		Number of Programs on Health Education	0	110 settlements		
	2	Roma and Vulnerable Groups Support Centers and centers for the support of family and children	Operation of centers	33	44	
	3	Elaboration of actions to empower Roma women	Number of Programs to empower Roma women	0	35	

#### 4.4.5 TIMETABLE

MEASURES	TIMEFRAME									
	2012	2013	2014	2015	2016	2017	2018	2019	2020	
Access to primary Healthcare particularly for children and women, to Health Education Programs and to field research programs of epidemiological data	█	█	█	█						
Roma and Vulnerable Groups Support Centers and centers for the support of family and children	█	█	█	█	█	█				

<sup>11</sup> The indicators and values mentioned shall be finalized after the quantitative specification of interventions to be defined per Priority Axis, at the level of Measure and Actions

<sup>12</sup> The indicative base values presented derive from actions assessment data in the healthcare sector in the period 2001-2007, that took place during Phase A' of the Project.

<sup>13</sup> The indicative target values presented refer to a decade time frame.

Elaboration of actions to empower Roma women	▮	▮	▮	▮					
--	---	---	---	---	--	--	--	--	--

#### **4.4.6 POTENTIAL BENEFICIARIES**

- Local Government Bodies of A' and B' degree.
- Local Government Legal Entities of A' and B' degree.
- Ministry of Health and Social Solidarity
- Healthcare Districts
- Regional – Prefectural and Special Nurses
- Public Organizations and Legal Entities of Public Law in the Healthcare Sector (Centre for Disease Control and Prevention, therapeutic communities for addiction (OKANA (Center for Drug Addicts)/KETHEA) etc)
- Non Governmental Organizations being active in Roma groups or in the Healthcare sector (NGO Médecins Sans Frontiers, Médecins Du Monde, Eco-citizenship, Praxis, Arsis, KLIMAKA)

General Secretariat on Equality

- A' and B' degree of Local Government

#### **4.5 HORIZONTAL ACTIONS**

To fully achieve the implementation of priority axes, **horizontal initiatives are required**, which shall contribute to the integrated character of interventions.

These horizontal actions are specified at national level to interventions and refer to:

- Arrangement of civil and municipal status
- Culture
- Awareness raising

## **5. MECHANISM OF NATIONAL STRATEGY INTEGRATED MANAGEMENT (Table 2)**

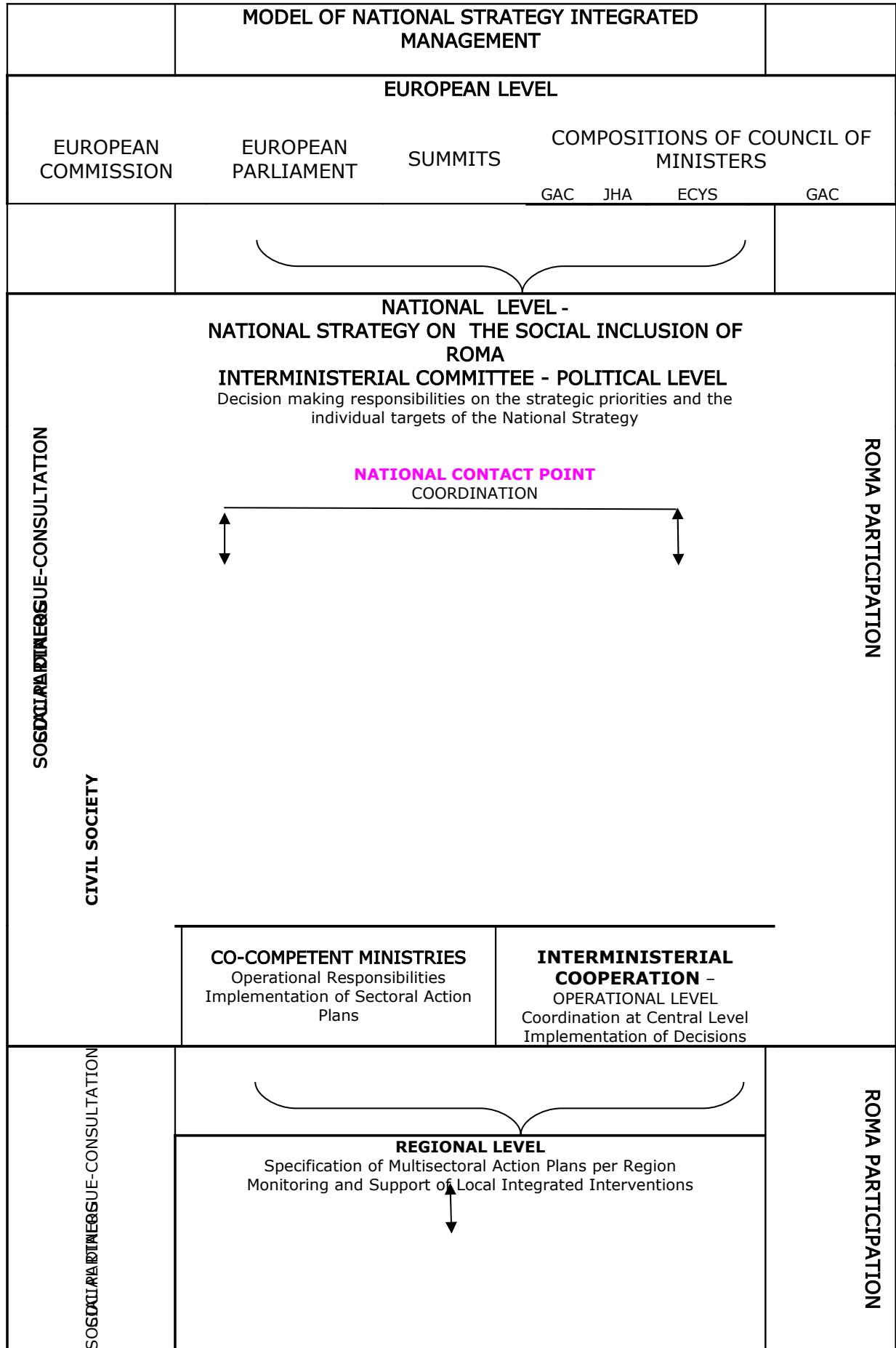
The National Strategy Integrated Management Mechanism provides for three levels of strategy development:

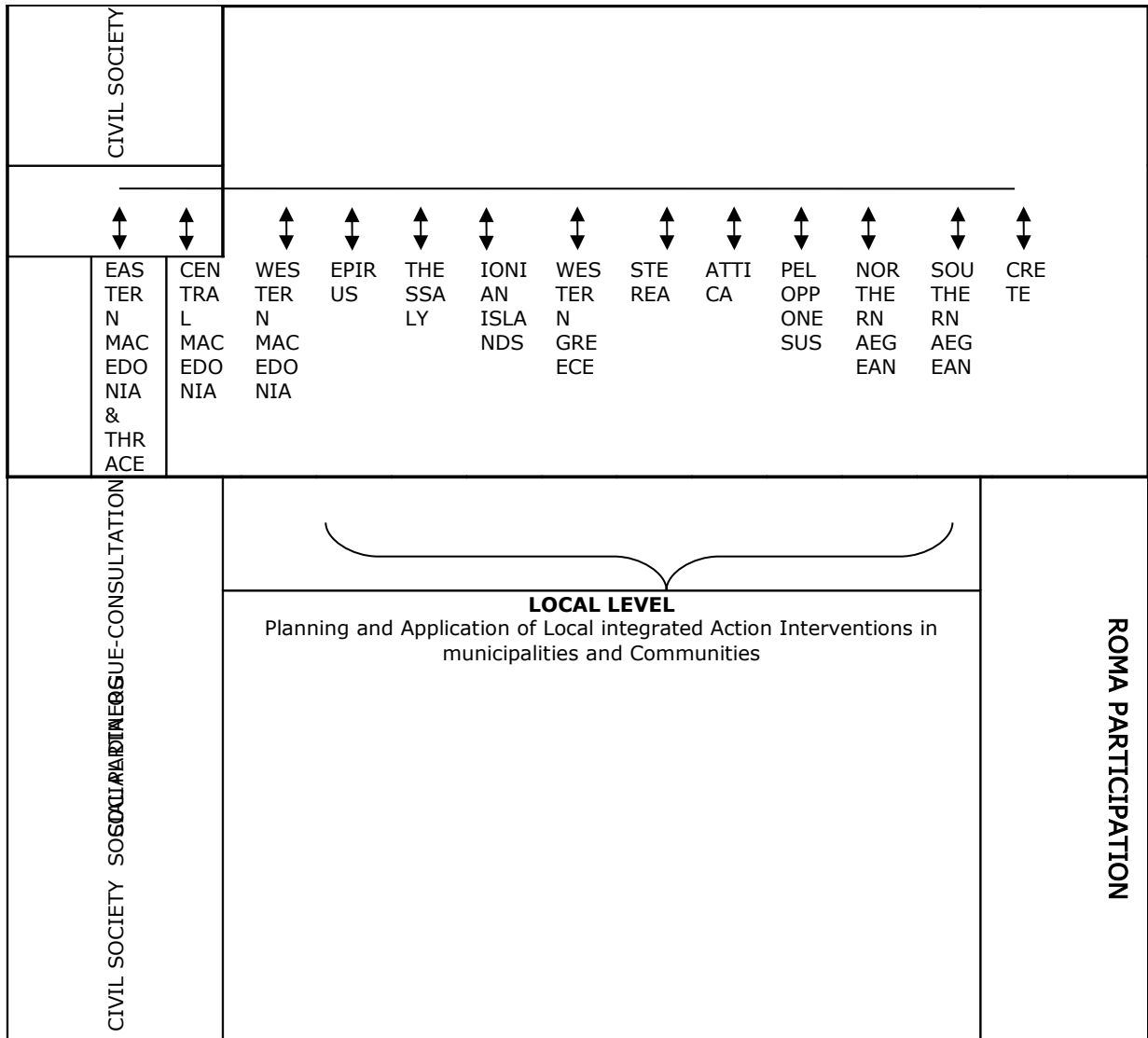
The first level includes the national coordination implemented by the competent Ministries, in cooperation with the National Contact Point. Operational responsibilities are distributed and sectoral Action Plans are developed. The National Strategy Integrated Management Mechanism provides for three levels of strategy development:

1. The first level includes the national coordination implemented by the competent Ministries, in cooperation with the National Contact Point. Operational responsibilities are distributed and sectoral Action Plans are developed. Coordination at central level for the implementation of decisions is attained by means of an inter-ministerial cooperation taking place at operational level. This level will involve only coordination in the context of policy planning.
2. The second level regards the Regions that specify the guidelines of national policy in multisectoral Action Plans per Region. Regions shall play a decisive and primary role in Roma policies specification and elaboration, based on the characteristics and the particularities both of the Regions and the Roma operating therein. Through the Action Plans, interventions are planned, monitored and supported at local level.
3. The third level involves the Municipalities and the specification and application of integrated local interventions with coordination by the competent Regions.
4. Finally, on horizontal basis, all three levels include:
  - consultation with Social Partners and Civil Society representatives
  - Roma participation.

**It should be underscored that the Contact Point and the suggested Mechanism shall be operational within the second semester of 2012. Prior to this, the mode of operation as well as the relevant operational and institutional arrangements at national, regional and local level shall be defined.**

**TABLE 2:**





**ANNEX 1: CENSUS OF ROMA RESIDENCE AREAS RESULTS 2008-COMPARATIVE DATA 1998**

Prefecture	Municipality	AREA OF RESIDENCE	2008				DEPOS-NELE 1998				T.D. NET 2000					
			Shells	Established		Seasonal		Shells	Established		Seasonal		Established		Seasonal	
				Families	People	Families	People		Families	People	Families	People	Families	People		
<b>Drama</b>	<b>Drama</b>	Filippou	30	52	350			18	16	80	7	70				
		Spartakou	55	63	207											
		Ampelokipoi	15	50	150											
	<b>Kalampakiou</b>	Old slaughterhouses						25	6	29	25	130				
<b>Evros</b>	<b>Alexandroupolis</b>	Avantos	1500	1500	3500	30	150									
	<b>Didymoteicho</b>		210	200	800											
		North. Regions						40			40					
		Vrana						110	110							
		Leonidou						250	250							
		Byzantino Kastro						80	80							
	Dispersed						20	20								
	<b>Metaxadon</b>	N.O. Polias	24	50	200											
	<b>Orestiada</b>		160	180	1040	30	210						130	560		
	<b>Tycherou</b>															
<b>Trigonou</b>	Komaron	5	10	30												
<b>Xanthi</b>	<b>Vistonida</b>	Diomideia	20			20	100									
		Selinou	3	3	12											
		Kato Polysito	12	12	48											
		Pal. Katramitsi	5	5	25											
		Koutsou-	6	6	20											

Prefecture	Municipality	AREA OF RESIDENCE	2008				DEPOS-NELE 1998				T.D. NET 2000						
			Shells	Families	People	Seasonal Families	Seasonal People	Shells	Families	People	Seasonal Families	Seasonal People	Families	People	Seasonal Families	Seasonal People	
		Machalas															
		Geniseas	10	10	80												
		Vafeika	6	6	24												
		Sidinis	2	2	10												
		Alkyonis	3	3	15												
	<b>Xanthi</b>	Drosero	700	700	3500	10	100	<b>500</b>	500	3000							
		Kimmeria							62								
<b>Rodopi</b>	<b>Komotini</b>	Alan-Koyioun	350	400	1300												
		Andrianoupolis							50	50	250			270	2100	17	70
		Yfaistos							500	250	1250						
	<b>Sapon</b>	Machalas	150	210	850	46	186						100	280			
	<b>Aigeirou</b>		73	73	291	20	80										
<b>Kavalas</b>	<b>Chrysoupoli</b>	Suburb	11	10	50			10	10	60	15	70					
	<b>Chrysoupoli</b>	Dekapente	4	4	13												
	<b>Erateinou</b>		15	15	75			40	10	60	30	150					
	<b>Keramotis</b>	Nea Karyas	45	45	200			140	60	250	80	500					
	<b>Haideftou</b>							21	21	150							
	<b>Chrysoupoli-Chrysochori</b>	Vouliagmeni-Kolonaki	76	91	320			47	50	250	4	12					
	<b>Keramotis</b>	Pegon	50	50	190			50	50	270	15	80					
	<b>Piereon</b>																
<b>TOTAL REGION OF EASTERN MACEDONIA THRACE</b>			<b>3540</b>	<b>3750</b>	<b>13300</b>	<b>156</b>	<b>826</b>	<b>1901</b>	<b>1545</b>	<b>5649</b>	<b>216</b>	<b>1012</b>	<b>500</b>	<b>2940</b>	<b>17</b>	<b>70</b>	
<b>Imathia</b>	<b>Irinoupoli</b>	Rodina	11	11	54			9	9	50							
	<b>Ap. Pavlou</b>	Kato Leivadia	75	75	305												
		Machrochori	15	15	70												
	<b>Plateos</b>	Palaiochora	60	60	300	6	30										

Prefecture	Municipality	AREA OF RESIDENCE	2008				DEPOS-NELE 1998				T.D. NET 2000				
			Shells	Established Families	Seasonal People	Shell s	Established Families	Seasonal People	Established Families	Seasonal People					
		Lianovergi	20	30	150										
		Palaiochori	10	5	35										
	<b>Antigonidon</b>	Kefalochori	20	20	90										
	<b>Alexandria</b>	syn.Ag.Georgiou	250	250	1700			400	400	2500					
	<b>Veroia</b>	within the fabric						150	150	750					
<b>Thessaloniki</b>	<b>Axios</b>	Kyminon	40	60	300			100	100	500					
	<b>Stavroupoli</b>	Israeli Cemetery	5	10	30										
	<b>Chalastra</b>	Chalastra	40	35	120			50	30	120	10	40			
	<b>Echedorou</b>							150	100	500	50	200			
	<b>Menemeni</b>	Dendropotamos	500	500	3000			24	24	130					
	<b>Kalamaria</b>	Foinikas-Carrefour	15	15	66			50	25	125	25	125			
	<b>N. Malgaron</b>							50	50	250					
	<b>Chalkidona</b>							120	100	500	20	100			
<b>Pella</b>	<b>Skydras</b>	4 Administrative Department													
	<b>Giannitsa</b>	Melissi						20	15	150					
	<b>Meg. Alexandrou</b>	Kariotissa						4	2	20	2	20			
<b>Pieria</b>	<b>Katerini</b>	Peleka Area	80	80	350	10	50								
		Kallithea						5	5	80					



Prefecture	Municipality	AREA OF RESIDENCE	2008				DEPOS-NELE 1998						T.D. NET 2000			
			Shells	Families	People	Seasonal Families	Seasonal People	Shell s	Families	People	Seasonal Families	Seasonal People	Established Families	Established People		
	<b>Korinou</b>	Korinou	6	6	30											
<b>Serres</b>	<b>Herakleia</b>	Herakleia	12	15	90			35	25	200	7	35				
		Pontismeno	9	10	60											
	<b>Tragilo</b>	Mavroth-Pyrgos	30	30	120											
	<b>Lefkona</b>		1	2	10			6			6					
	<b>Efkarpia</b>	Apoth. Kakarantza						10			10	50				
	<b>Serres</b>	Ter.Mesologgi						32	15	75	17	85				
		Nokt. Florina						150	150	750						
		Ali Bei Kioi						250	250	1300						
<b>Kilkis</b>	<b>Goumenissa</b>									300						
	<b>Myrioftyo</b>									1300						
	<b>Mouries</b>	Platanies								110						
		Lithoto								70						
<b>Chalkidiki</b>																
<b>TOTAL REGION OF CENTRAL MACEDONIA</b>			<b>1199</b>	<b>1229</b>	<b>6880</b>	<b>16</b>	<b>80</b>	<b>1615</b>	<b>1450</b>	<b>9780</b>	<b>147</b>	<b>655</b>	<b>0</b>	<b>0</b>	<b>0</b>	<b>0</b>
<b>Kastoria</b>	<b>Korestia</b>	Machrochori						5			5	30				
	<b>Ag. Triada</b>	Tsakoni						10			10	30				
<b>Kozani</b>	<b>Ptolemaida</b>	Social Houses-Gymnasium						12	2	12	10	50				
		TEL						25	5	35	20	100				
		Upper City	26	26	120											
	<b>Kozani</b>	Administrative department of Petrania	2	2	10											

Prefecture	Municipality	AREA OF RESIDENCE	2008				DEPOS-NELE 1998						T.D. NET 2000			
			Shells	Families	People	Families	People	Shells	Families	People	Families	People	Families	People	Families	People
		Kozani-I.M.Analipseos	2	2	10											
<b>Florina</b>	<b>Florina</b>	Tsifliki	29	180	450			28	65	400						
<b>Grevena</b>																
<b>TOTAL REGION OF WESTERN MACEDONIA</b>			<b>59</b>	<b>210</b>	<b>590</b>	<b>0</b>	<b>0</b>	<b>80</b>	<b>72</b>	<b>447</b>	<b>45</b>	<b>210</b>	<b>0</b>	<b>0</b>	<b>0</b>	<b>0</b>
<b>Karditsa</b>	<b>Itamos</b>	Gyftika	15	11	50											
	<b>Sofades</b>	Older settlement	400	400	1782	10	35	350	350	3000	20	150				
		New Settlement	92	91	450	3	20									
	<b>Karditsa</b>	Mavrika	220	220	1000			100	100	600						
<b>Larissa</b>	<b>Larissa</b>	Nea Smyrni	2000	1500	4000	500	1000	360	360	3100						
	<b>Giannoulis</b>	16aria-Thrakes	5	8	50			38	35	200	14	100				
	<b>Tyrnavos</b>	Kritiri						150	150	950	70	400				
	<b>Farsala</b>	Tsigganika	125	200	1000	30	150	150	200	1000	110	550				
<b>Magnesia</b>	<b>Volos</b>	Ag. Paraskevi	150	100	500	50	150	70	70	350						
		Neapoli	23	23	150											
	<b>Nea Ionia</b>	Aliveri-Evangelistria						950	500	2500	340	1500				
<b>Trikala</b>	<b>Trikkaia</b>	Kipaki	135	170	1100	5	30	40	40	180	50	150				
<b>TOTAL REGION OF THESSALY</b>			<b>3165</b>	<b>2723</b>	<b>10082</b>	<b>598</b>	<b>1385</b>	<b>2208</b>	<b>1805</b>	<b>11880</b>	<b>604</b>	<b>2850</b>	<b>0</b>	<b>0</b>	<b>0</b>	<b>0</b>
<b>Preveza</b>	<b>Preveza</b>	Mytikas-Industrial Region	9	9	49			10	10	50						
	<b>Lourou</b>		7	7	80											
	<b>Filippiada</b>	Eleftherochori	13	13	80											

Prefecture	Municipality	AREA OF RESIDENCE	2008				DEPOS-NELE 1998				T.D. NET 2000					
			Shells	Established Families	People	Seasonal Families	People	Shells	Established Families	People	Seasonal Families	People	Established Families	People	Seasonal Families	People
Arta	Arta	Tsigganika						36	19	129	17	115				
Ioannina	Perama	Filothei-Nea Zoi						100	100	800						
Thesprotia																
<b>TOTAL REGION OF EPIRUS</b>			<b>29</b>	<b>29</b>	<b>209</b>	<b>0</b>	<b>0</b>	<b>146</b>	<b>129</b>	<b>979</b>	<b>17</b>	<b>115</b>	<b>0</b>	<b>0</b>	<b>0</b>	<b>0</b>
Aitoloakarnania	Aitoliko	Municipal Stadium	70	70	350	5	30	38	40	350						
		Pump station						17	17	100						
		Foinikia						12	2	10	14	100				
	Agrinio	National Stadium	29	35	170	5	30	30	30	250						
		End of Sparta	39	45	245			22	22	170						
		Orizomyloi-Lagadia	17	20	70			46	46	350						
		Terma Kyriazi	15	15	65											
		Giannouzi-syn.Elefth.	10	10	45											
		Airport						30	30	250						
		Od. Lefkas						6	6	40						
	Anaktorio	Ag. Nikolaos	16	8	70	8	60									
	Mesologgi	Evinochori	30	30	200			48	60	500						
		Tabakaria	179	170	1300											
	Nafpaktos	Kamini Ska	18	22	110			15	15	100						
		Pountos Ska	8	15	120											
		Skarpiorachi	9	15	110											
	Neapoli	Megali Chora	15	18	90											
	Antirrio	Neromana						25	25	250						

Prefecture	Municipality	AREA OF RESIDENCE	2008				DEPOS-NELE 1998				T.D. NET 2000				
			Shells	Families	People	Shell s	Families	People	Families	People	Families	People			
		Patrina	13	9	80										
		Gipedo	2	3	20										
		Molykreio-Ano Platanitis	2	2	25										
	<b>Oiniades</b>	Neochori-Magoula	22	22	128			14	14	100					
	<b>Inachos</b>														
<b>Achaia</b>	<b>Dymi</b>	Kato Achaia-Panagitsa	400	400	2200			154	150	2600					
		Kato Achaia-Piso Sykea	50	50	350										
	<b>Diakopto</b>	Eliki	9			3	13								
	<b>Movri</b>	Sageika	118	118	600	10		6	6	50					
	<b>Patra</b>	Makrygianni-Glafkos						4	4	30	4	30			
		Ag. Aikaterini - Agia													
	<b>Vrachneika</b>		45	65	400	15	70								
	<b>Aigio</b>														
	<b>Rio</b>	Kato Kastritsi	15	18	82	3	15								
	<b>Sympoliteia</b>	Rododafni-Bakaretsou	9	8	40	5	25								
	<b>Farres</b>	Farres	4	4	25										
		Chaladritsa-Health center	4	3	20	1	4								
		Vassiliko	7	7	35										
		Starochori	5	5	30										

Prefecture	Municipality	AREA OF RESIDENCE	2008				DEPOS-NELE 1998				T.D. NET 2000					
			Shells	Families	People	Shell s	Families	People	Shell s	Families	People	Families	People	Families	People	
	<b>Paralia</b>															
<b>Ileia*</b>	<b>Amaliada</b>	Papakafka	317	317	1242										60	215
		Tsichleika	34	34	120											
		Center	93	93	481											
	<b>Andravida</b>															
	<b>Gastouni</b>	Pigadakia	54	54	325								65	550		
	<b>Pyrgos</b>	Alfeios River passage	20	20	105										10	40
		Labeti	20	30	100											
		Labeti-Vourtzi	7	7	40											
		Myrtia-Ermis settl.	9	9	45											
		Ag. Georgios	7	7	25											
		Lasteika-Stathmos	5	5	20											
		Keraia	10	10	40											
		Vilia	15	25	150											
		Terma Alfeios	25	30	160											
		Kolireic shanties	10	15	80											
	<b>Traganos</b>		115	90	360	40	200									
	<b>Evritania</b>															
<b>TOTAL REGION OF WESTERN GREECE</b>			<b>1901</b>	<b>1933</b>	<b>10273</b>	<b>95</b>	<b>447</b>	<b>467</b>	<b>467</b>	<b>5150</b>	<b>18</b>	<b>130</b>	<b>65</b>	<b>550</b>	<b>70</b>	<b>255</b>
<b>Argolida</b>	<b>Argos</b>	Neos Kosmos & Xirovrysi	15	30	70			9	9	65						
	<b>N.Tityntha</b>	Koufaki	20	10	60	10	60									
	<b>Nea Kios</b>	Panitsa						8	8	80						

Prefecture	Municipality	AREA OF RESIDENCE	2008					DEPOS-NELE 1998					T.D. NET 2000			
			Shells	Established		Seasonal		Shell s	Established		Seasonal		Established		Seasonal	
				Familie s	People	Familie s	People		Familie s	People	Familie s	People	Fami lies	People	Famil ies	Peo ple
		Karakaxa					20	20	180							
	<b>Nafplio</b>	Glykeia					12	7	55	5	40					
	<b>Midea</b>	Agia Triada-Poulak str					15	15	100	7	60					
<b>Arkadia</b>	<b>Tripoli</b>	Ag. Charalampos					5	5	22							
		Neochori					55	5	22	50	200					
<b>Korinthia</b>	<b>Zevgolati</b>	Kyra Vryssi - Damari					35	35	200	10	60					
		Maganeika					20	20	100	4	22					
		Potami-Varvitsioti					6	5	35							
	<b>Korinthia</b>	Kato Examilia	165	150	500	100	300	60	50	<b>250</b>	10	<b>50</b>	70	424		
	<b>Xylokastro</b>	Kamari-Sotiroula	5	6	17			8	4	25	4	45				
		Kamari-Kolones	14	14	48	4	20									
		Melissi						8	8	45						
	<b>Velos</b>							10	5	30	5	25				
		Tarsina-Pera Meria						10	8	65	2	20				
	<b>Ag. Theodoroi</b>															
<b>Lakonia</b>	<b>Voion</b>	Manolarianika	4	4	26											
	<b>Skala</b>	Gefyra Vassilopotamu	30	30	150											

Prefecture	Municipality	AREA OF RESIDENCE	2008					DEPOS-NELE 1998						T.D. NET 2000			
			Shells	Established		Seasonal		Shells	Established		Seasonal		Established		Seasonal		
				Families	People	Families	People		Families	People	Families	People	Families	People	Families	People	
	<b>Spartiates</b>	Gefyra Evrota						25	25	200	30	250					
	<b>Faridos</b>	Xyrokambi-Alonia	4	2	10	2	10										
		Palaiopanagia	5	3	9	2	10										
		Trapezonti	12			4	40										
<b>Messinia</b>	<b>Kalamata*</b>	Ag. Triada						30	20	150	20	150	76	304			
		Industrial Area of Sperchogeia						50	20	140	30	210	97	475			
	<b>Messini</b>	in 3 positions						85	40	280	75	530					
	<b>Gargaliana</b>	Livartzi	4	4	25												
	<b>Thouria</b>	Kamari	2	2	20												
	<b>Meligala</b>	Kotronaki	8	8	43			16	5	43	12	70					
	<b>Filiatra</b>	Ag. Ampeliotissa						17	13	80	4	30					
<b>TOTAL REGION OF PELOPONNESE</b>			<b>288</b>	<b>263</b>	<b>978</b>	<b>122</b>	<b>440</b>	<b>504</b>	<b>327</b>	<b>2167</b>	<b>268</b>	<b>1762</b>	<b>243</b>	<b>1203</b>	<b>0</b>	<b>0</b>	
<b>Viotia</b>	<b>Thebes</b>	Pyri	111	110	500	17	100	17	17	120	1	5					
		Railway						25	25	175	3	13					
	<b>Aliartos</b>	Karpenisiotika	60	50	253	10	61	17			17						
	<b>Lebadeon</b>	below DIA	8	5	30	6	35					60					
			50														
		Romeiko	7	7	30												
	<b>Orchomenos</b>	syn. Dragatsoula	188	186	928	2	12	280	280	2000							
<b>Evia*</b>	<b>Istiaia</b>	Xyria						18	8	50	10	60					
	<b>Messapies</b>	Kastella-Gefyra	90	100	300	20	60	30	20	100	25	200					
	<b>Chalkida</b>	Charavgi	20	20	80			80	80	1000							

Prefecture	Municipality	AREA OF RESIDENCE	2008					DEPOS-NELE 1998					T.D. NET 2000			
			Shells	Established Families	People	Seasonal Families	People	Shell s	Established Families	People	Seasonal Families	People	Established Families	People	Seasonal Families	People
		Chalkidiki - syn E	25	30	300	15	60									
		Alatsata - syn Z	15	15	65											
	<b>Eretria</b>															
<b>Fthiotida**</b>	<b>Lamia</b>	Platanaki	55	55	250											
		Valogourna	20	20	150											
		Xyria-Ag. Theodoroi-Gyftika														
	<b>Atalanti</b>	Agrilia	30	30	180											
<b>Fokida</b>	<b>Amfissa</b>	Orbital road	8	8	43			28	20	210	8	90				
		New estate	10	12	45	6	20									
		Kaminos Position	9	9	36											
		Charmaina	14	14	58											
		Dispersed	13	17	80			9	13	80						
	<b>Efpali</b>	Ano Plateia						2	2	5						
<b>TOTAL REGION OF STEREA HELLAS</b>			<b>733</b>	<b>688</b>	<b>3328</b>	<b>76</b>	<b>348</b>	<b>506</b>	<b>465</b>	<b>3740</b>	<b>64</b>	<b>428</b>	<b>0</b>	<b>0</b>	<b>0</b>	<b>0</b>
<b>Athens</b>	<b>Ag. Varvara*</b>	within a settlement														
	<b>Ag. Anargyroi</b>	Diaspartoi														
	<b>Peristeri**</b>	dispersed														
	<b>Chalandri</b>	Nomismatok opeio							40	150						
	<b>Maroussi</b>	OAKA (Olympic							15							



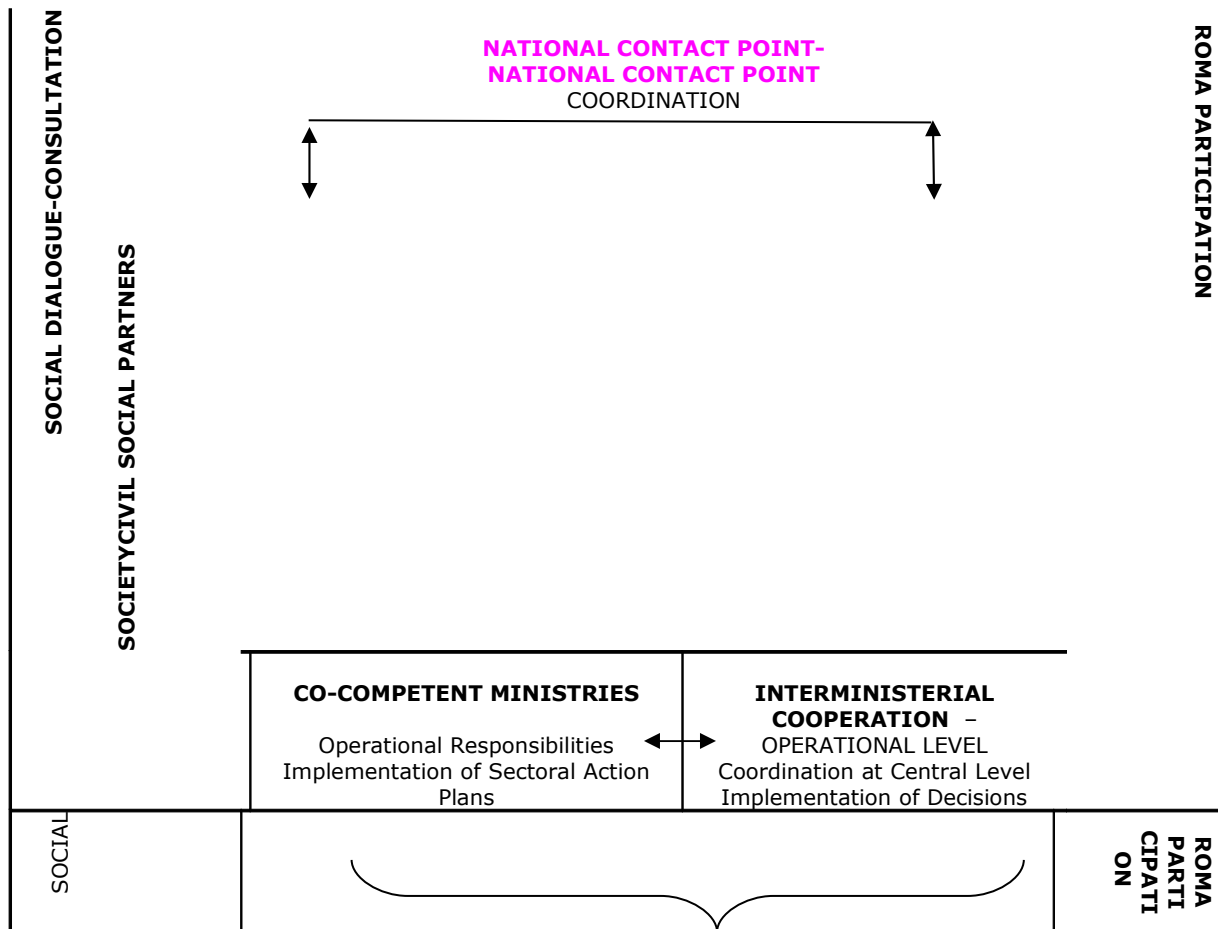
Prefecture	Municipality	AREA OF RESIDENCE	2008				DEPOS-NELE 1998				T.D. NET 2000				
			Shells	Established Families	Seasonal People	Shell s	Established Families	Seasonal People	Established Families	Seasonal People					
		Stadium)													
Piraeus	Piraeus	Kopsionos river													
	Drapetsona	dispersed													
	Korydallos	dispersed	20	20	100										
		Schisto	20	20	100										
	Salamina	Ag. Antonios	19	25	125										
East. Attica	Acharnes	Loutro						12	12	60					
		Railway						15	15	100					
		Avliza***	107	117	713			350	400	2300	100	500			
	Spata	Asyrmatos						12	10	50					
	Kropia	Koupi	46	46	200										
West. Attica	Ano Liossia	Center, Ag. Yiannis etc						378	378						
		Ag. Georgios	166	57	613	108	1252								
		ODDY						17	17						
		Chomateri						61	61						
	Zefyri	Ag. Fanourios	28	28	160										
		Megara						326	326						
	Lake	Vlychos						265	265						
	Aspropyrgos	Nea Zoi- - Industrial Park						199	199						
		Industrial						20	20						

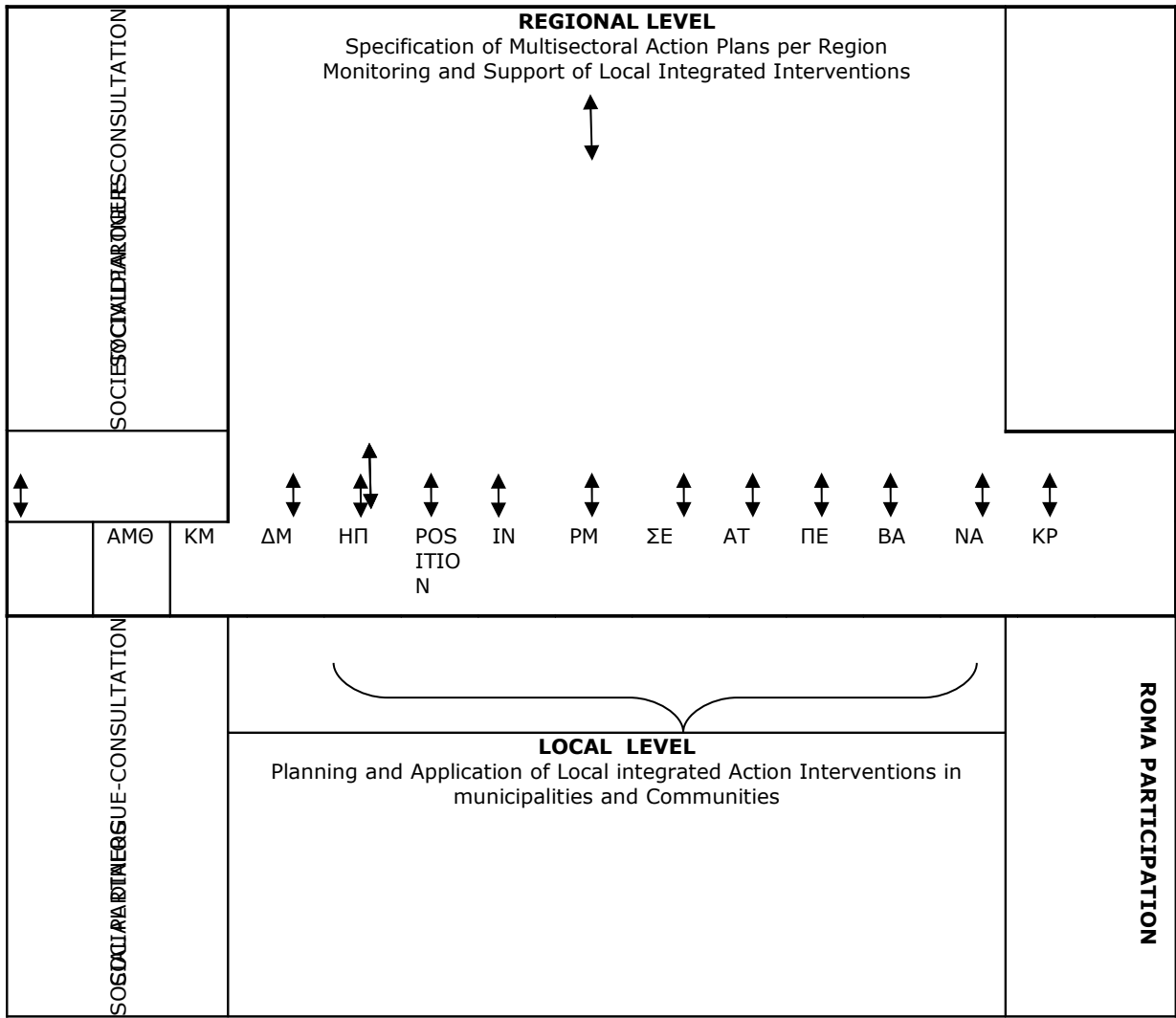
		2008						DEPOS-NELE 1998						T.D. NET 2000			
Prefecture	Municipality	AREA OF RESIDENCE	Shells	Established		Seasonal		Shell s	Established		Seasonal		Established		Seasonal		
				Familie s	People	Familie s	People		Familie s	People	Familie s	People	Fami lies	People	Famil ies	Peo ple	
		Park															
	<b>Mandra</b>	Xeropigado						19	21								
	<b>Eleusina</b>	Papakosta						8	8								
<b>TOTAL ATTICA PREFECTURE</b>			<b>406</b>	<b>313</b>	<b>2011</b>	<b>108</b>	<b>1252</b>	<b>1682</b>	<b>1787</b>	<b>2660</b>	<b>100</b>	<b>500</b>	<b>0</b>	<b>0</b>	<b>0</b>	<b>0</b>	
<b>Corfou</b>	<b>Parelia</b>	Livadi Ropa	38	35	200			25	26	151							
		Ag. Ioannis-Vassilika	5	5	20			2	2	20							
		Vladimiros Hotel						4	7	23							
	<b>Achilleion</b>	Viros						1	1								
	<b>Meliteieon</b>	Chlomo						1	2	8							
	<b>Lefkimmaion</b>	Lefkimi-Bastiatika						1	1	7							
	<b>Corfou</b>	New Port															
<b>Kefallinia</b>	<b>Argostoli</b>	Krania	12	13	80	6	25	9	9	56	8	70					
	<b>Lixouri</b>	Center-Barracks:						2	2	23							
<b>Lefkada</b>	<b>Lefkada</b>	Alykes	12	12	83	4	20										
	<b>Ellomenos</b>	Vlychos-Xera	1	1	6			3	3	28							
<b>Zakynthos</b>																	
<b>TOTAL REGION OF IONIAN ISLANDS</b>			<b>68</b>	<b>66</b>	<b>389</b>	<b>10</b>	<b>45</b>	<b>48</b>	<b>53</b>	<b>316</b>	<b>8</b>	<b>70</b>	<b>0</b>	<b>0</b>	<b>0</b>	<b>0</b>	
<b>Lesvos</b>	<b>Mytilene</b>	Kara Tepe						<b>200</b>	300								
	<b>Geras</b>																
<b>Samos</b>	<b>Karlovassi</b>		20	20	100	10	50										
<b>Chios</b>																	
<b>TOTAL REGION OF NORTHERN AEGEAN</b>			<b>20</b>	<b>20</b>	<b>100</b>	<b>10</b>	<b>50</b>	<b>200</b>	<b>300</b>	<b>0</b>	<b>0</b>	<b>0</b>	<b>0</b>	<b>0</b>	<b>0</b>	<b>0</b>	
<b>Dodecanes</b>	<b>Rodosi</b>	Karakonero						55	60		20						

Prefecture	Municipality	AREA OF RESIDENCE	2008				DEPOS-NELE 1998						T.D. NET 2000			
			Shells	Established Families	People	Seasonal Families	Seasonal People	Shell s	Established Families	Established People	Seasonal Families	Seasonal People	Established Families	Established People	Seasonal Families	Seasonal People
	<b>Petaloudes</b>	Sigikouri-Kastro	30	30	250											
<b>TOTAL REGION OF SOUTHERN AEGEAN</b>			<b>30</b>	<b>30</b>	<b>250</b>	<b>0</b>	<b>0</b>	<b>55</b>	<b>60</b>	<b>0</b>	<b>20</b>	<b>0</b>	<b>0</b>	<b>0</b>	<b>0</b>	<b>0</b>
<b>Herakleio</b>	<b>N. Alikarnassos</b>	2 Aorakia	149	149	528			92	60	400	40	300				
<b>Chania</b>	<b>El. Venizelos</b>	Nerokourou-National Motorway	12	12	56											
		Mournies-Deka	4	4	19											
<b>TOTAL REGION OF CRETE</b>			<b>165</b>	<b>165</b>	<b>603</b>	<b>0</b>	<b>0</b>	<b>92</b>	<b>60</b>	<b>400</b>	<b>40</b>	<b>300</b>	<b>0</b>	<b>0</b>	<b>0</b>	<b>0</b>
<b>TOTAL</b>			<b>11603</b>	<b>11419</b>	<b>48993</b>	<b>1191</b>	<b>4873</b>	<b>9504</b>	<b>8520</b>	<b>43168</b>	<b>1547</b>	<b>8032</b>	<b>808</b>	<b>4693</b>	<b>87</b>	<b>325</b>



**TABLE 2:**





SOCIETYCIVIL		
--------------	--	--

ANNEX 1: CENSUS OF ROMA RESIDENCE AREAS RESULTS 2008-COMPARATIVE DATA 1998

Prefecture	Municipality	AREA OF RESIDENCE	2008				ΔΕΠΟΣ-ΝΕΛΕ 1998				Τ.Δ. Δικτύου 2000					
			Shells	Families	People	Seasonal Families	Seasonal People	Shells	Families	People	Seasonal Families	Seasonal People	Established Families	Established People	Seasonal Families	Seasonal People
Drama	Drama	Filippou	30	52	350			18	16	80	7	70				
		Spartakou	55	63	207											
		Ampelokipoi	15	50	150											
	Kalampakiou	Old slaughterhouses						25	6	29	25	130				
Evros	Alexandroupolis	Avantos	1500	1500	3500	30	150									
	Didymoteicho		210	200	800											
		North. Regions						40			40					
		Vrana						110	110							
		Leonidou						250	250							
		Byzantino Kastro+						80	80							
	Diaspartoi						20	20								
	Metaxadon	N.O. Polias	24	50	200											
	Orestiada		160	180	1040	30	210						130	560		
Tycherou																
Trigonou	Komaron	5	10	30												
Xanthi	Vistonida	Diomideia	20			20	100									
		Selinou	3	3	12											
		Kato Polysito	12	12	48											
		Pal. Katramitsi	5	5	25											
		Koutsou-	6	6	20											



Prefecture	Municipality	AREA OF RESIDENCE	2008				ΔΕΠΟΣ-ΝΕΛΕ 1998				Τ.Δ. Δικτύου 2000						
			Shells	Families	People	Seasonal Families	Seasonal People	Shells	Families	People	Seasonal Families	Seasonal People	Families	People	Families	People	
		Machalas															
		Geniseas	10	10	80												
		Vafeika	6	6	24												
		Sidinis	2	2	10												
		Alkyonis	3	3	15												
<b>Rodopi</b>	<b>Xanthi</b>	Drosero	700	700	3500	10	100	500	500	3000							
		Kimmeria								62							
	<b>Komotini</b>	Alan-Koyioun	350	400	1300												
		Andrianoupolis							50	50	250			270	2100	17	70
<b>Sapon</b>	<b>Aigeirou</b>	Yfaistos						500	250	1250							
		Machalas	150	210	850	46	186						100	280			
<b>Kavalas</b>			73	73	291	20	80										
		<b>Chrysoupoli</b>	Suburb	11	10	50			10	10	60	15	70				
		<b>Chrysoupoli</b>	Fifteen	4	4	13											
		<b>Erateinou</b>		15	15	75			40	10	60	30	150				
		<b>Keramotis</b>	Nea Karyas	45	45	200			140	60	250	80	500				
		<b>Haideftou</b>							21	21	150						
		<b>Chrysoupoli-Chrysochori</b>	Vouliagmeni-Kolonaki	76	91	320			47	50	250	4	12				
		<b>Keramotis</b>	Pegon	50	50	190			50	50	270	15	80				
<b>Piereon</b>																	
<b>TOTAL REGIONS A.M.Θ.</b>			<b>3540</b>	<b>3750</b>	<b>13300</b>	<b>156</b>	<b>826</b>	<b>1901</b>	<b>1545</b>	<b>5649</b>	<b>216</b>	<b>1012</b>	<b>500</b>	<b>2940</b>	<b>17</b>	<b>70</b>	
<b>Imathia</b>		<b>Irinoupoli</b>	Rodina	11	11	54			9	9	50						
		<b>Ap. Pavlou</b>	Kato Leivadia	75	75	305											
			Machrochori	15	15	70											
		<b>Plateos</b>	Palaiochora	60	60	300	6	30									

Prefecture	Municipality	AREA OF RESIDENCE	2008				ΔΕΠΟΣ-ΝΕΛΕ 1998						Τ.Δ. Δικτύου 2000			
			Shells	Established		Seasonal		Shell s	Established		Seasonal		Established		Seasonal	
				Familie s	People	Familie s	People		Familie s	People	Familie s	People	Fami lies	People	Famil ies	Peo ple
		Lianovergi	20	30	150											
		Palaiochori	10	5	35											
	<b>Antigonidon</b>	Kefalochori	20	20	90											
	<b>Alexandria</b>	συν.Αγ.Γεωργίου	250	250	1700			400	400	2500						
	<b>Βέροιας</b>	εντός ιστού						150	150	750						
<b>Θες/κης</b>	<b>Αξιού</b>	Κυμίνων	40	60	300			100	100	500						
	<b>Σταυρούπολη</b>	Ισραηλ.Νεκροτ.	5	10	30											
	<b>Χαλάστρας</b>	Χαλάστρα	40	35	120			50	30	120	10	40				
	<b>Εχεδώρου</b>							150	100	500	50	200				
	<b>Μενεμένης</b>	Δενδροπόταμο ς	500	500	3000			24	24	130						
	<b>Καλαμαριάς</b>	Φοίνικας-Carrefour	15	15	66			50	25	125	25	125				
	<b>Ν. Μαλγάρων</b>							50	50	250						
	<b>Χαλκηδόνας</b>							120	100	500	20	100				
<b>Πέλλας</b>	<b>Σκύδρας</b>	4 Δ.Δ.														
	<b>Γιαννιτσών</b>	Μελίσσι						20	15	150						
	<b>Μεγ.Αλεξάνδρου</b>	Καριώτισσα						4	2	20	2	20				
<b>Πιερίας</b>	<b>Κατερίνης</b>	Περιοχή Πέλεκας	80	80	350	10	50									
		Καλλιθέα						5	5	80						
	<b>Κορινού</b>	Κορινού	6	6	30											
<b>Σερρών</b>	<b>Ηράκλειας</b>	Ηράκλεια	12	15	90			35	25	200	7	35				
		Ποντισμένο	9	10	60											

Prefecture	Municipality	AREA OF RESIDENCE	2008				ΔΕΠΟΣ-ΝΕΛΕ 1998						Τ.Δ. Δικτύου 2000			
			Shells	Established		Seasonal		Shells	Established		Seasonal		Established		Seasonal	
				Families	People	Families	People		Families	People	Families	People	Families	People	Families	People
	<b>Τραγίλου</b>	Μαυροθ.- Πύργος	30	30	120											
	<b>Λευκώνα</b>		1	2	10			6			6					
	<b>Ευκαρπίας</b>	Αποθ.Κακαράντζα						10			10	50				
	<b>Σερρών</b>	Τερ.Μεσολογίου						32	15	75	17	85				
		Νεόκτ.Φλωρίνης						150	150	750						
		Αλί Μπέι Κίοι						250	250	1300						
<b>Κιλκίς</b>	<b>Γουμένισσας</b>									300						
	<b>Μυριοφύτου</b>									1300						
	<b>Μουριών</b>	Πλατανιές								110						
		Λιθωτό								70						
<b>Χαλκιδικής</b>																
<b>ΣΥΝΟΛΟ ΠΕΡΙΦ. ΚΕΝΤΡΙΚΗΣ ΜΑΚΕΔΟΝΙΑΣ</b>			<b>1199</b>	<b>1229</b>	<b>6880</b>	<b>16</b>	<b>80</b>	<b>1615</b>	<b>1450</b>	<b>9780</b>	<b>147</b>	<b>655</b>	<b>0</b>	<b>0</b>	<b>0</b>	<b>0</b>
<b>Καστοριάς</b>	<b>Κορεστίων</b>	Μακροχώρι						5			5	30				
	<b>Αγ. Τριάδος</b>	Τσάκονη						10			10	30				
<b>Κοζάνης</b>	<b>Πτολεμαΐδα</b>	Εργ.Κατ-Γυμναστ.						12	2	12	10	50				
		ΤΕΛ						25	5	35	20	100				
		Άνω Πόλη	26	26	120											
	<b>Κοζάνης</b>	Δ.Δ. Πετρανίων	2	2	10											
		Κοζάνη-Ι.Μ.Αναλήψεως	2	2	10											

		2008						ΔΕΠΟΣ-ΝΕΛΕ 1998						Τ.Δ. Δικτύου 2000			
Prefecture	Municipality	AREA OF RESIDENCE	Established			Seasonal			Shell s	Established		Seasonal		Established		Seasonal	
			Shells	Familie s	People	Familie s	People	Familie s		People	Fami lies	People	Famil ies	Peo ple			
Φλώρινας	Φλώρινα	Τσιφλίκι	29	180	450			28	65	400							
Γρεβενών																	
<b>ΣΥΝΟΛΟ ΠΕΡΙΦ. ΔΥΤΙΚΗΣ ΜΑΚΕΔΟΝΙΑΣ</b>			<b>59</b>	<b>210</b>	<b>590</b>	<b>0</b>	<b>0</b>	<b>80</b>	<b>72</b>	<b>447</b>	<b>45</b>	<b>210</b>	<b>0</b>	<b>0</b>	<b>0</b>	<b>0</b>	
Καρδίτσας	Ιτάμου	Γύφτικα	15	11	50												
	Σοφάδων	Παλ.οικισμός	400	400	1782	10	35	350	350	3000	20	150					
		Νέος Οικισμός	92	91	450	3	20										
	Καρδίτσας	Μαυρικά	220	220	1000			100	100	600							
Λάρισας	Λάρισας	Νέα Σμύρνη	2000	1500	4000	500	1000	360	360	3100							
	Γιάννουλης	16άρια-Θρακών	5	8	50			38	35	200	14	100					
	Τυρνάβου	Κριτίρι						150	150	950	70	400					
	Φαρσάλων	Τσιγγάνικα	125	200	1000	30	150	150	200	1000	110	550					
Μαγνησίας	Βόλου	Αγ. Παρασκευή	150	100	500	50	150	70	70	350							
		Νεάπολη	23	23	150												
	Νέας Ιωνίας	Αλιβέρι-Ευαγγελίστρια						950	500	2500	340	1500					
Τρικάλων	Τρικκαίων	Κηπάκι	135	170	1100	5	30	40	40	180	50	150					
<b>ΣΥΝΟΛΟ ΠΕΡΙΦ. ΘΕΣΣΑΛΙΑΣ</b>			<b>3165</b>	<b>2723</b>	<b>10082</b>	<b>598</b>	<b>1385</b>	<b>2208</b>	<b>1805</b>	<b>11880</b>	<b>604</b>	<b>2850</b>	<b>0</b>	<b>0</b>	<b>0</b>	<b>0</b>	
Πρέβεζας	Πρέβεζας	Μύτικας-ΒΙΠΕ	9	9	49			10	10	50							
	Λούρου		7	7	80												
	Φιλιππιάδος	Ελευθεροχώρι	13	13	80												
Άρτας	Άρτας	Τσιγγάνικα						36	19	129	17	115					
Ιωαννίνων	Περάματος	Φιλοθέη-Νέα Ζωή						100	100	800							

Prefecture	Municipality	AREA OF RESIDENCE	2008				ΔΕΠΟΣ-ΝΕΛΕ 1998				Τ.Δ. Δικτύου 2000					
			Shells	Established Families	Seasonal People	Shell s	Established Families	Seasonal People	Established Families	Seasonal People						
<b>Θεσπρωτία</b>																
<b>ΣΥΝΟΛΟ ΠΕΡΙΦ. ΗΠΕΙΡΟΥ</b>			<b>29</b>	<b>29</b>	<b>209</b>	<b>0</b>	<b>0</b>	<b>146</b>	<b>129</b>	<b>979</b>	<b>17</b>	<b>115</b>	<b>0</b>	<b>0</b>	<b>0</b>	<b>0</b>
<b>Αιτωλ/νίας</b>	<b>Αιτωλικού</b>	Δημ. Στάδιο	70	70	350	5	30	38	40	350						
		Αντλιοστάσιο						17	17	100						
		Φοινικιά						12	2	10	14	100				
	<b>Αγρινίου</b>	Εθν. Στάδιο	29	35	170	5	30	30	30	250						
		Τέρμα Σπάρτης	39	45	245			22	22	170						
		Οριζόμυλοι-Λαγκαδιά	17	20	70			46	46	350						
		Τέρμα Κυριαζή	15	15	65											
		Γιαννούζι-συν.Ελευθ.	10	10	45											
		Αεροδρόμιο						30	30	250						
		Οδ. Λεύκας						6	6	40						
	<b>Ανακτορίου</b>	Αγ. Νικόλαος	16	8	70	8	60									
	<b>Μεσολογγίου</b>	Ευηνοχώρι	30	30	200			48	60	500						
		Ταμπακαριά	179	170	1300											
	<b>Ναυπάκτου</b>	Καμίνι Σκα	18	22	110			15	15	100						
		Πούντος Σκα	8	15	120											
		Σκαρπιοράχη	9	15	110											
	<b>Νεάπολης</b>	Μεγάλη Χώρα	15	18	90											
	<b>Αντιρρίου</b>	Νερομάννα						25	25	250						
		Πατρινά	13	9	80											
		Γήπεδο	2	3	20											
		Μολύκρειο-	2	2	25											

Prefecture	Municipality	AREA OF RESIDENCE	2008				ΔΕΠΟΣ-ΝΕΛΕ 1998				Τ.Δ. Δικτύου 2000					
			Shells	Families	People	Shell s	Families	People	Families	People	Families	People	Families	People		
		Άνω Πλατανίτης														
	<b>Οινιάδων</b>	Νεοχώρι-Μαγούλα	22	22	128			14	14	100						
	<b>Ινάχου</b>															
<b>Αχαΐας</b>	<b>Δύμης</b>	Κάτω Αχαΐα-Παναγίτσα	400	400	2200			154	150	2600						
		Κάτω Αχαΐα-Πίσω Συκέα	50	50	350											
	<b>Διακοπού</b>	Ελίκη	9			3	13									
	<b>Μόβρης</b>	Σαγέικα	118	118	600	10		6	6	50						
	<b>Πατρέων</b>	Μακρυγιάννη-π.Γλαύκος						4	4	30	4	30				
		Αγ. Αικατερίνη - Αγυιά														
	<b>Βραχνέικων</b>		45	65	400	15	70									
	<b>Αιγίου</b>															
	<b>Ρίου</b>	Κάτω Καστρίτσι	15	18	82	3	15									
	<b>Συμπολιτείας</b>	Ροδοδάφνης-Μπακαρέτσου	9	8	40	5	25									
	<b>Φαρρών</b>	Φαρρές	4	4	25											
		Χαλανδρίτσα-Κέντρο υγείας	4	3	20	1	4									
		Βασιλικό	7	7	35											
		Σταροχώρι	5	5	30											
	<b>Παραλίας</b>															

Prefecture	Municipality	AREA OF RESIDENCE	2008				ΔΕΠΟΣ-ΝΕΛΕ 1998						Τ.Δ. Δικτύου 2000			
			Shells	Established		Seasonal		Shell s	Established		Seasonal		Established		Seasonal	
				Familie s	People	Familie s	People		Familie s	People	Familie s	People	Fami lies	People	Famil ies	Peo ple
<b>Ηλείας*</b>	<b>Αμαλιάδος</b>	Παπακαυκά	317	317	1242										60	215
		Τσιχλέικα	34	34	120											
		Κέντρο	93	93	481											
	<b>Ανδραβίδας</b>															
	<b>Γαστούνης</b>	Πηγαδάκια	54	54	325								65	550		
	<b>Πύργου</b>	Πάροδος Αλφειού	20	20	105										10	40
		Λαμπέτι	20	30	100											
		Λαμπετίου - Βούρτζη	7	7	40											
		Μυρτιά-Καταυλ. Ερμής	9	9	45											
		Αγ. Γεώργιος	7	7	25											
		Λαστέικα - Σταθμός	5	5	20											
		Κεραία	10	10	40											
		Βίλια	15	25	150											
		Τέρμα Αλφειού	25	30	160											
		Κολιρέϊκες παράγκες	10	15	80											
	<b>Τραγανού</b>		115	90	360	40	200									
<b>Ευρυτανίας</b>																
<b>ΣΥΝΟΛΟ ΠΕΡΙΦ. ΔΥΤΙΚΗΣ ΕΛΛΑΔΟΣ</b>			<b>1901</b>	<b>1933</b>	<b>10273</b>	<b>95</b>	<b>447</b>	<b>467</b>	<b>467</b>	<b>5150</b>	<b>18</b>	<b>130</b>	<b>65</b>	<b>550</b>	<b>70</b>	<b>255</b>
<b>Αργολίδος</b>	<b>Άργους</b>	Νέος Κόσμος & Ξηρόβρυση	15	30	70			9	9	65						

Prefecture	Municipality	AREA OF RESIDENCE	2008					ΔΕΠΟΣ-ΝΕΛΕ 1998					Τ.Δ. Δικτύου 2000			
			Shells	Established		Seasonal		Shells	Established		Seasonal		Established		Seasonal	
				Families	People	Families	People		Families	People	Families	People	Families	People	Families	People
	<b>Ν. Τίρυνθας</b>	Κουφάκη	20	10	60	10	60									
	<b>Νέας Κίου</b>	Πάνιτσα						8	8	80						
		Καρακάξα						20	20	180						
	<b>Ναυπλίου</b>	Γλυκειά						12	7	55	5	40				
		οδ. Αγ. Τριάδας-Πουλακ.						15	15	100	7	60				
<b>Αρκαδίας</b>	<b>Τρίπολη</b>	Αγ. Χαράλαμπος						5	5	22						
		Νεοχώρι						55	5	22	50	200				
<b>Κορινθίας</b>	<b>Ζευγολατιού</b>	Κυρά Βρύση - Νταμάρι						35	35	200	10	60				
		Μαγκανέικα						20	20	100	4	22				
		Ποτάμι-Βαρβιτσιώτη						6	5	35						
	<b>Κορινθίων</b>	Κάτω Εξαμίλια	165	150	500	100	300	60	50	<b>250</b>	10	<b>50</b>	70	424		
	<b>Ξυλοκάστρου</b>	Καμάρι-Σωτηρούλα	5	6	17			8	4	25	4	45				
		Καμάρι - Κολώνες	14	14	48	4	20									
		Μελίσσι						8	8	45						
	<b>Βέλου</b>							10	5	30	5	25				
		Ταρσινά-Πέρα Μεριά						10	8	65	2	20				
	<b>Αγ. Θεοδώρων</b>															
<b>Λακωνίας</b>	<b>Βοΐων</b>	Μανωλαριάνικ	4	4	26											



Prefecture	Municipality	AREA OF RESIDENCE	2008					ΔΕΠΟΣ-ΝΕΛΕ 1998					Τ.Δ. Δικτύου 2000			
			Shells	Established		Seasonal		Shells	Established		Seasonal		Established		Seasonal	
				Families	People	Families	People		Families	People	Families	People	Families	People	Families	People
		α														
	<b>Σκάλας</b>	Γεφυρα Βασιλοποτάμου	30	30	150											
	<b>Σπαρτιατών</b>	Γέφυρα Ευρώτα						25	25	200	30	250				
	<b>Φαρίδος</b>	Ξηροκάμπι-Αλώνια	4	2	10	2	10									
		Παλαιοπαναγιά	5	3	9	2	10									
		Τραπεζοντή	12			4	40									
<b>Μεσσηνίας</b>	<b>Καλαμάτας*</b>	Αγ. Τριάδα						30	20	150	20	150	76	304		
		ΒΙΠΕ Σπερχογείας						50	20	140	30	210	97	475		
	<b>Μεσσήνης</b>	σε 3 θέσεις						85	40	280	75	530				
	<b>Γαργαλιάνων</b>	Λιβάρτζι	4	4	25											
	<b>Θουρίας</b>	Καμάρι	2	2	20											
	<b>Μελιγαλά</b>	Κοτρωνάκι	8	8	43			16	5	43	12	70				
	<b>Φιλιατρών</b>	Αγ. Αμπελιώτισσα						17	13	80	4	30				
<b>ΣΥΝΟΛΟ ΠΕΡΙΦ. ΠΕΛΟΠΟΝΝΗΣΟΥ</b>			<b>288</b>	<b>263</b>	<b>978</b>	<b>122</b>	<b>440</b>	<b>504</b>	<b>327</b>	<b>2167</b>	<b>268</b>	<b>1762</b>	<b>243</b>	<b>1203</b>	<b>0</b>	<b>0</b>
<b>Βοιωτίας</b>	<b>Θηβαίων</b>	Πυρί	111	110	500	17	100	17	17	120	1	5				
		Σιδ. Σταθμός						25	25	175	3	13				
	<b>Αλιάρτου</b>	Καρπενησιώτικα	60	50	253	10	61	17			17					
	<b>Λεβαδέων</b>	κάτω από το ΔΙΑ	8	5	30	6	35					60				
			50													

Prefecture	Municipality	AREA OF RESIDENCE	2008				ΔΕΠΟΣ-ΝΕΛΕ 1998						Τ.Δ. Δικτύου 2000			
			Shells	Established		Seasonal		Shell s	Established		Seasonal		Established		Seasonal	
				Familie s	People	Familie s	People		Familie s	People	Familie s	People	Fami lies	People	Famil ies	Peo ple
		Ρωμέικο	7	7	30											
	<b>Ορχομενού</b>	συν. Δραγάτσουλα	188	186	928	2	12	280	280	2000						
<b>Ευβοίας*</b>	<b>Ιστιαίας</b>	Ξηριάς						18	8	50	10	60				
	<b>Μεσσαπίων</b>	Καστέλλα-Γέφυρα	90	100	300	20	60	30	20	100	25	200				
	<b>Χαλκίδας</b>	Χαραυγή	20	20	80			80	80	1000						
		Χαλκιδικής - συν Ε	25	30	300	15	60									
		Αλατσάτα - συν Ζ	15	15	65											
	<b>Ερέτριας</b>															
<b>Φθιώτιδας*</b>	<b>Λαμίας</b>	Πλατανάκι	55	55	250											
		Βαλόγουρνα	20	20	150											
		Ξηριάς - Αγ. Θεόδωροι - Γύφτικα														
	<b>Αταλάντης</b>	Αγριλιά	30	30	180											
<b>Φωκίδας</b>	<b>Άμφισσας</b>	Περιφερειακή οδός	8	8	43			28	20	210	8	90				
		Καινούριο κτήμα	10	12	45	6	20									
		Θέση Κάμινος	9	9	36											
		Χάρμαινα	14	14	58											
		Διάσπαρτοι	13	17	80			9	13	80						
	<b>Ευπαλίου</b>	Πάνω πλατεία						2	2	5						

Prefecture	Municipality	AREA OF RESIDENCE	2008				ΔΕΠΟΣ-ΝΕΛΕ 1998				Τ.Δ. Δικτύου 2000					
			Shells	Established		Seasonal		Shells	Established		Seasonal		Established		Seasonal	
				Families	People	Families	People		Families	People	Families	People	Families	People		
<b>ΣΥΝΟΛΟ ΠΕΡΙΦ. ΣΤΕΡΕΑΣ ΕΛΛΑΔΟΣ</b>			<b>733</b>	<b>688</b>	<b>3328</b>	<b>76</b>	<b>348</b>	<b>506</b>	<b>465</b>	<b>3740</b>	<b>64</b>	<b>428</b>	<b>0</b>	<b>0</b>	<b>0</b>	<b>0</b>
<b>Αθηνών</b>	<b>Αγ. Βαρβάρας*</b>	εντός οικισμού														
	<b>Αγ. Αναργύρων</b>	διάσπαρτοι														
	<b>Περιστερίου**</b>	διάσπαρτοι														
	<b>Χαλανδρίου</b>	Νομισματοκοπείο							40	150						
	<b>Αμαρουσίου</b>	ΟΑΚΑ							15							
<b>Πειραιώς</b>	<b>Πειραιώς</b>	Ποταμός Κοψιωνος														
	<b>Δραπετσώνας</b>	διάσπαρτοι														
	<b>Κορυδαλλός</b>	διάσπαρτοι	20	20	100											
	<b>Σαλαμίνας</b>	Αγ. Αντώνιος	20	20	100											
<b>Ανατ. Αττικής</b>	<b>Αχαρνών</b>	Αγ. Αντώνιος	19	25	125											
		Λουτρό						12	12	60						
		Σιδ. Σταθμός						15	15	100						
		Αυλίζα***	107	117	713			350	400	2300	100	500				
	<b>Σπάτων</b>	Ασύρματος						12	10	50						
<b>Κρωπίας</b>	Κουπί	46	46	200												
<b>Δυτ. Αττικής</b>	<b>Άνω Λιοσίων</b>	Κέντρο, Αγ. Γιάννη κλπ						378	378							
		Αγ. Γεωργίου	166	57	613	108	1252									
		ΟΔΔΥ						17	17							
		Χωματερή						61	61							

Prefecture	Municipality	AREA OF RESIDENCE	2008				ΔΕΠΟΣ-ΝΕΛΕ 1998				Τ.Δ. Δικτύου 2000					
			Shells	Families	People	Seasonal Families	Seasonal People	Shells	Families	People	Seasonal Families	Seasonal People	Established Families	Established People	Seasonal Families	Seasonal People
	<b>Ζεφυρίου</b>	Αγ. Φανούριος	28	28	160											
		Λίμνη						326	326							
	<b>Μεγάρων</b>	Βλυχός						265	265							
	<b>Ασπροπύργου</b>	Νέα Ζωή - ΒΙΟΠΑ						199	199							
		ΒΙΟΠΑ						20	20							
	<b>Μάνδρας</b>	Ξεροπήγαδο						19	21							
	<b>Ελευσίνας</b>	Παπακώστα						8	8							
<b>ΣΥΝΟΛΟ ΝΟΜΟΥ ΑΤΤΙΚΗΣ</b>			<b>406</b>	<b>313</b>	<b>2011</b>	<b>108</b>	<b>1252</b>	<b>1682</b>	<b>1787</b>	<b>2660</b>	<b>100</b>	<b>500</b>	<b>0</b>	<b>0</b>	<b>0</b>	<b>0</b>
<b>Κέρκυρας</b>	<b>Παρελίων</b>	Λιβάδι Ρόπα	38	35	200			25	26	151						
		Αγ. Ιωάννης-Βασιλικά	5	5	20			2	2	20						
		Ξενοδο. Βλαδίμηρος						4	7	23						
	<b>Αχιλλείων</b>	Βιρός						1	1							
	<b>Μελιτειέων</b>	Χλομό						1	2	8						
	<b>Λευκιμναίων</b>	Λευκίμμη-Μπαστιάτικα						1	1	7						
	<b>Κέρκυρα</b>	Νέο Λιμάνι														
<b>Κεφαλληνίας</b>	<b>Αργοστολίου</b>	Κρανιά	12	13	80	6	25	9	9	56	8	70				
	<b>Ληξουρίου</b>	Κέντρο - Στρατώνας						2	2	23						
<b>Λευκάδος</b>	<b>Λευκάδας</b>	Αλυκές	12	12	83	4	20									
	<b>Ελλομένου</b>	Βλυχός - Ξέρα	1	1	6			3	3	28						
<b>Ζακύνθου</b>																

			2008					ΔΕΠΟΣ-ΝΕΛΕ 1998					Τ.Δ. Δικτύου 2000			
Prefecture	Municipality	AREA OF RESIDENCE	Shells	Established		Seasonal		Shell s	Established		Seasonal		Established		Seasonal	
				Familie s	People	Familie s	People		Familie s	People	Familie s	People	Fami lies	People	Famil ies	Peo ple
<b>ΣΥΝΟΛΟ ΠΕΡΙΦ. ΙΟΝΙΩΝ ΝΗΣΩΝ</b>			<b>68</b>	<b>66</b>	<b>389</b>	<b>10</b>	<b>45</b>	<b>48</b>	<b>53</b>	<b>316</b>	<b>8</b>	<b>70</b>	<b>0</b>	<b>0</b>	<b>0</b>	<b>0</b>
Λέσβου	Μυτιλήνης	Καρά Τεπέ						200	300							
	Γέρας															
Σάμου	Καρλοβασιού		20	20	100	10	50									
Χίου																
<b>ΣΥΝΟΛΟ ΠΕΡΙΦ. ΒΟΡΕΙΟΥ ΑΙΓΑΙΟΥ</b>			<b>20</b>	<b>20</b>	<b>100</b>	<b>10</b>	<b>50</b>	<b>200</b>	<b>300</b>	<b>0</b>	<b>0</b>	<b>0</b>	<b>0</b>	<b>0</b>	<b>0</b>	<b>0</b>
Δωδεκανήσου	Ρόδου	Καρακόνερο						55	60		20					
	Πεταλούδων	Σιγιγκούρι-Κάστρο	30	30	250											
<b>ΣΥΝΟΛΟ ΠΕΡΙΦ. ΝΟΤΙΟΥ ΑΙΓΑΙΟΥ</b>			<b>30</b>	<b>30</b>	<b>250</b>	<b>0</b>	<b>0</b>	<b>55</b>	<b>60</b>	<b>0</b>	<b>20</b>	<b>0</b>	<b>0</b>	<b>0</b>	<b>0</b>	<b>0</b>
Ηρακλείου	Ν. Αλικαρνασσού	2 Αοράκια	149	149	528			92	60	400	40	300				
Χανίων	Ελ. Βενιζέλου	Νεροκούρου-εθν. Οδός	12	12	56											
		Μουρνιές-Αγ. Δέκα	4	4	19											
<b>ΣΥΝΟΛΟ ΠΕΡΙΦ. ΚΡΗΤΗΣ</b>			<b>165</b>	<b>165</b>	<b>603</b>	<b>0</b>	<b>0</b>	<b>92</b>	<b>60</b>	<b>400</b>	<b>40</b>	<b>300</b>	<b>0</b>	<b>0</b>	<b>0</b>	<b>0</b>
<b>ΣΥΝΟΛΟ</b>			<b>11603</b>	<b>11419</b>	<b>48993</b>	<b>1191</b>	<b>4873</b>	<b>9504</b>	<b>8520</b>	<b>43168</b>	<b>1547</b>	<b>8032</b>	<b>808</b>	<b>4693</b>	<b>87</b>	<b>325</b>

